

SURVEYOR'S OFFICE

Hamilton County

Kenton C. Ward, Surveyor
 Phone (317) 776-8495
 Fax (317) 776-9628

Suite 188
 One Hamilton County Square
 Noblesville, Indiana 46060-2230

TO: Hamilton County Drainage Board

December 18, 2003

RE: Lion Creek Drain, Claybourne Section 2 Arm

Attached is a petition filed by Boomerang Development, LLC along with a non-enforcement request, plans, calculations, quantity summary and assessment roll for the Claybourne, Section 2 Arm, Lion Creek Drain to be located in Clay Township. I have reviewed the submittals and petition and have found each to be in proper form.

I have made a personal inspection of the land described in the petition. Upon doing so, I believe that the drain is practicable, will improve the public health, benefit a public highway, and be of public utility and that the costs, damages and expenses of the proposed drain will probably be less than the benefits accruing to the owners of land likely to be benefited. The drain will consist of the following:

6" SSD	8,748 ft	18" RCP	1,360 ft.	27" RCP	199 ft.
12" RCP	1,251 ft.	21" RCP	302 ft.		
15" RCP	763 ft.	24" RCP	924 ft.		

The total length of the drain will be 13,547 feet.

The subsurface drains (SSD) to be part of the regulated drain are those located under the curbs. Only the main SSD lines which are located within the right of way are to be maintained as regulated drain. Laterals for individual lots will not be considered part of the regulated drain.

I have reviewed the plans and believe the drain will benefit each lot equally. Therefore, I recommend each lot be assessed equally. I also believe that no damages will result to landowners by the construction of this drain. I recommend a maintenance assessment of \$5.00 per acre for common areas, \$65.00 per platted lot, \$10.00 per acre for roadways, with a \$65.00 minimum. With this assessment the total annual assessment for this drain/this section will be \$4,332.60

The petitioner has submitted surety for the proposed drain at this time. Surety shall be submitted prior to the approval of the Hamilton County Board of Commissioners/commencement of construction. The sureties which are in the form of a Performance Bond are as follows:


Agent: Lexon Insurance Co.	Agent: Lexon Insurance Co.
Date: August 15, 2003	Date: August 15, 2003
Number: 1000652	Number: 1000653
For: Storm Sewer & Subsurface Drain	For: Erosion Control
Amount: \$332,612.00	Amount: \$45,580

Parcels assessed for this drain may be assessed for the Little Eagle Creek Drain at sometime in the future.

I believe this proposed drain meets the requirements for Urban Drain Classification as set out in IC 36-9-27-67 to 69. Therefore, this drain shall be designated as an Urban Drain.

I recommend that upon approval of the above proposed drain that the Board also approve the attached non-enforcement request. The request is for the reduction of the regulated drain easement to those easement widths as shown on the secondary plat for Claybourne, Section 2 as recorded in the office of the Hamilton County Recorder.

I recommend the Board set a hearing for this proposed drain for January 26, 2004.



Kenton C. Ward
Hamilton County Surveyor

KCW/pll

CERTIFICATE OF COMPLETION AND COMPLIANCE

TO: HAMILTON COUNTY SURVEYOR
RE: *Claybourne Sec. 2*

I hereby certify that:

1. I am a Register Engineer in the State of Indiana
2. I am familiar with the plans and specifications for the above referenced subdivision.
3. I have personally observed and supervised the completion of the Drainage Facilities for the above referenced subdivision, and
4. To the best of my knowledge, information and belief, the Drainage Facilities within the subdivision has been installed and completed in conformity with all plans and specifications.

Signature: _____

Date: _____


Type or print name: J. Cort Crosby P.E.

Business /Address: The Schneider Corporation

8901 OTIS AVENUE, INDIANAPOLIS, IN 46216

Telephone: (317) 826-7306

SEAL



INDIANA REGISTRATION NUMBER

PE 920350


FINDINGS AND ORDER

CONCERNING THE MAINTENANCE OF THE
Lion Creek Drain, Claybourne Section 2 Arm


On this *26th day of January 2004*, the Hamilton County Drainage Board has held a hearing on the Maintenance Report and Schedule of Assessments of the *Lion Creek Drain, Claybourne Section 2 Arm*.

Evidence has been heard. Objections were presented and considered. The Board then adopted the original/amended Schedule of Assessments. The Board now finds that the annual maintenance assessment will be less than the benefits to the landowners and issues this order declaring that this Maintenance Fund be established.


HAMILTON COUNTY DRAINAGE BOARD




President



Member



Member

Attest 

**Clayborne Sec. 2
GASB 34 Calculation**

Albert Shaw Drain – Clayborne Sec. 2 = 5,718 feet

Albert Shaw Reloc.-Clayborne Sec. 2 = 868 feet

Lion Creek Drain – Clayborne Sec. 2 = 13,547 feet


Total Footage = 20,133 feet

Bond Amount = \$378,192.00

Albert Shaw Drain: Clayborne Sec. 2 = $5718\text{ft}/20,133 = 29\%(\$378,192.00) = \$109,675.68$

Albert Shaw Reloc.-Clayborne Sec. 2 = $868\text{ feet}/20,133 = 4\%(\$378,192.00) = \$15,127.68$

Lion Creek Drain: Clayborne Sec. 2 = $13,547\text{ft}/20,133 = 67\%(\$378,192.00) = \$253,388.64$



SURVEYOR'S OFFICE

Hamilton County

Kenton C. Ward, Surveyor

Phone (317) 776-8495

Fax (317) 776-9628

Suite 188

One Hamilton County Square

Noblesville, Indiana 46060-2230

To: Hamilton County Drainage Board

August 16, 2006

Re: Lion Creek Drain: Claybourne Section 2 Arm

Attached are as-builts, certificate of completion & compliance, and other information for Claybourne Section 2. An inspection of the drainage facilities for this section has been made and the facilities were found to be complete and acceptable.

During construction, changes were made to the drain, which will alter the plans submitted with my report for this drain-dated December 18, 2003. The report was approved by the Board at the hearing held January 26, 2004. (See Drainage Board Minutes Book 7, Pages 322-4)
The changes are as follows:

Structure:	Length:	Size:	Material:	Up Invert:	Dn Invert	Grade:	Changes (ft):
242-241	124	12	RCP	915.34	912.54	0.19	-1
241-240	30	12	RCP	912.3	912.02	0.93	
240-234	174	12	RCP	912.02	907.24	1.22	-1
230-231	150	24	RCP	908.3	908.19	0.07	-18
231-232	30	24	RCP	908.14	908.19	0.17	
232-233	43	24	RCP	908.14	907.57	1.33	
233-234	113	24	RCP	907.57	907.39	0.16	2
234-235	179	27	RCP	907.39	907.16	0.13	
235-235A	19	27	RCP	907.16	907.11	0.26	-1
237-236	30	12	RCP	913.6	913.24	1.2	
236-235	110	12	RCP	913.24	907.16	0.69	
258-257	42	12	RCP	910.79	910.45	0.8	
257-254	156	15	RCP	910.2	909.47	0.47	
253-252	30	12	RCP	912.01	911.86	0.5	
252-251	168	12	RCP	911.86	909.65	1.32	
292-291	30	12	RCP	910.58	910.41	1.37	
291-289	156	12	RCP	910.41	909.17	0.79	1
290-289	126	12	RCP	910.54	909.17	1.09	-1
289-288	23	12	RCP	909.17	908.97	0.87	
288-287	30	12	RCP	908.97	908.34	2.1	
287-286	221	15	RCP	908.34	906.45	0.86	
286-283	162	18	RCP	906.45	905.63	0.51	-4

293-286	135	12	RCP	907.74	907.25	0.36	-1
305-304	30	12	RCP	908.45	908.23	0.73	
304-303	140	15	RCP	908.03	907	0.74	
303-302	124	15	RCP	907	905.71	1.04	-1
302-301	30	18	RCP	905.52	905.12	1.33	
301-300	30	18	RCP	905.52	905.12	1.33	
300-299	149	18	RCP	905.12	903.43	1.13	-1
299-298	93	21	RCP	903.13	902.87	0.28	1
298-297	30	21	RCP	902.87	902.71	0.53	
297-296	180	21	RCP	902.71	901.12	0.88	
307-306	30	12	RCP	907.4	906.98	1.4	
306-302	107	12	RCP	906.98	905.81	1.09	2
263-262	117	12	RCP	912.44	910.94	1.28	-3
262-261	34	12	RCP	910.46	910.17	1.12	-2
261-260	30	15	RCP	910.46	910.17	0.97	
260-254	142	18	RCP	909.82	909.27	0.39	
254-251	181	24	RCP	909.27	908.75	0.29	
251-250	129	24	RCP	908.75	908.48	0.21	-8
310-309	293	18	RCP	904.8	903.84	0.33	-7
309-308	275	18	RCP	903.84	902.75	0.4	-1
308-296	266	18	RCP	902.75	901.02	0.65	-2
296-295	190	24	RCP	901.02	899.32	0.89	
295-294	43	24	RCP	899.32	899.07	0.58	-3
316-315	30	12	RCP	905.06	904.81	0.83	
315-308	41	12	RCP	904.81	904.45	0.88	2
267-266	91	15	RCP	898.16	899.11	1.04	

6" SSD Streets:

Rowlett Place	618.5
Salamone	716.5
Dolan	633.5
Penniger Dr	534.5
Caswell	149.5
Antonia Blvd	400.5
Amundson	257.5
Earhart Dr	1156.5

Totalx2: 8934

RCP Pipe Totals:

12	1597
15	762
18	1347
21	303
24	879
27	198

Total: 5086

The length of the drain due to the changes described above is now **14,020 feet**.

The non-enforcement was approved by the Board at its meeting on January 26, 2004 and recorded under instrument #200400012077.

The following sureties were guaranteed by Lexon Insurance Co. and released by the Board on its August 14, 2006 Meeting.

Bond-LC No: 1000652
Insured For: Storm Sewers
Amount: \$332,612.00


Bond-LC No: 1000653
Insured For: Erosion Control
Amount: 45580

Issue Date: August 15, 2003

Issue Date: August 15, 2003

I recommend the Board approve the drain's construction as complete and acceptable.

Sincerely,

A handwritten signature in black ink, appearing to read "K. C. Ward", written over a horizontal line.

Kenton C. Ward,
Hamilton County Surveyor

KCW/slm

CLAYBOURNE SECTION 2

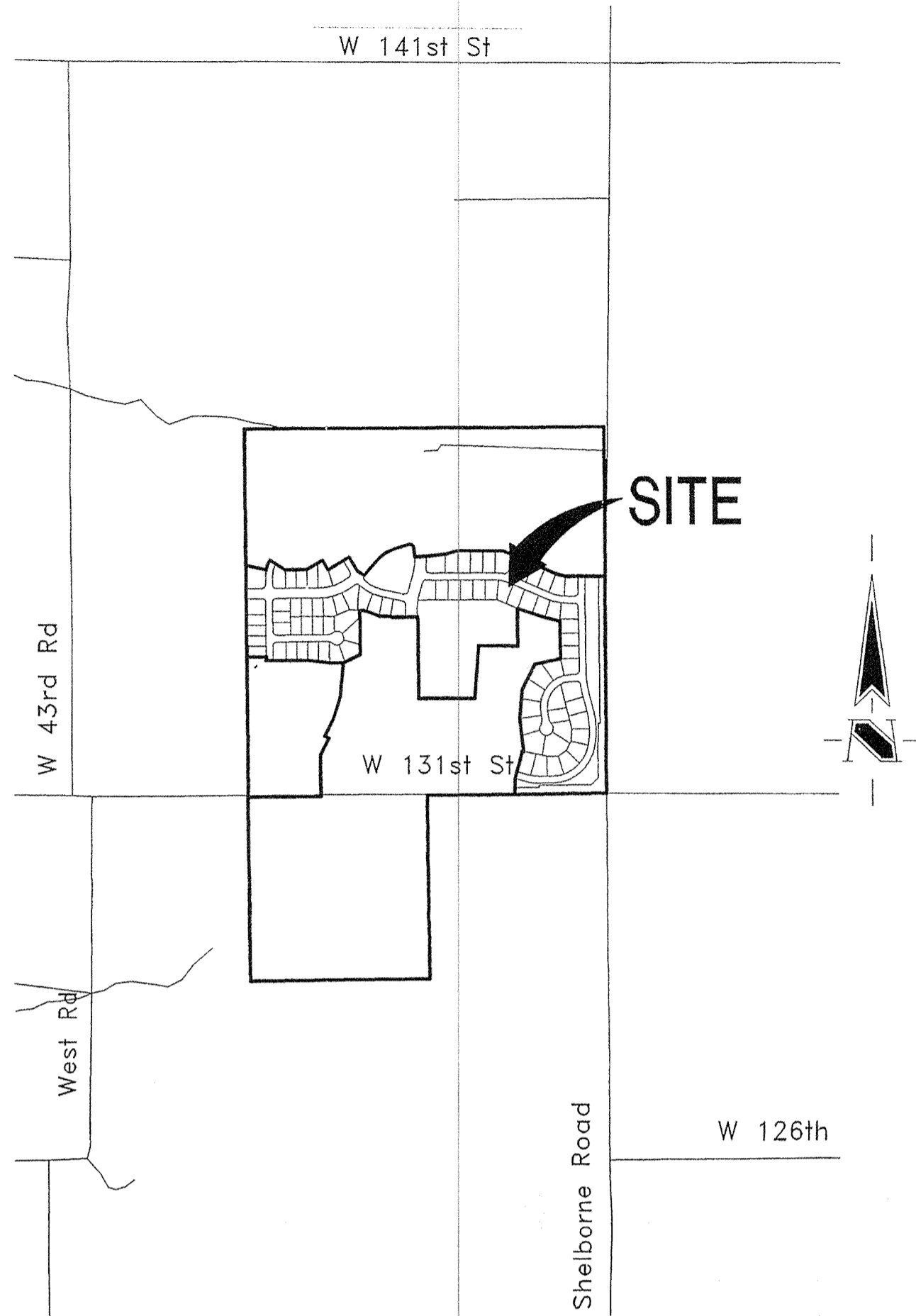
(RESIDENTIAL SUBDIVISION)

HAMILTON COUNTY CARMEL, INDIANA

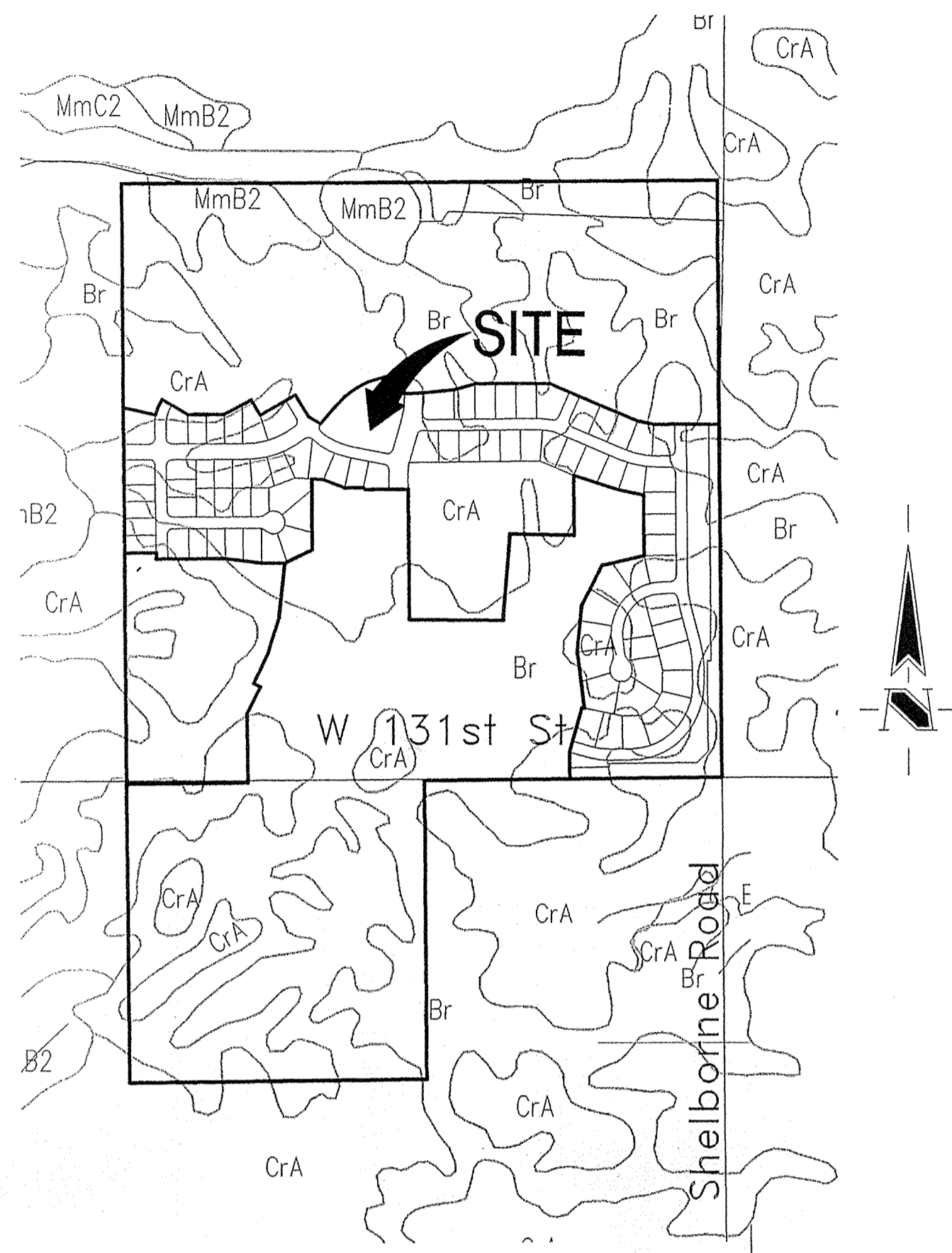
DEVELOPER:

BOOMERANG DEVELOPMENT, LLC

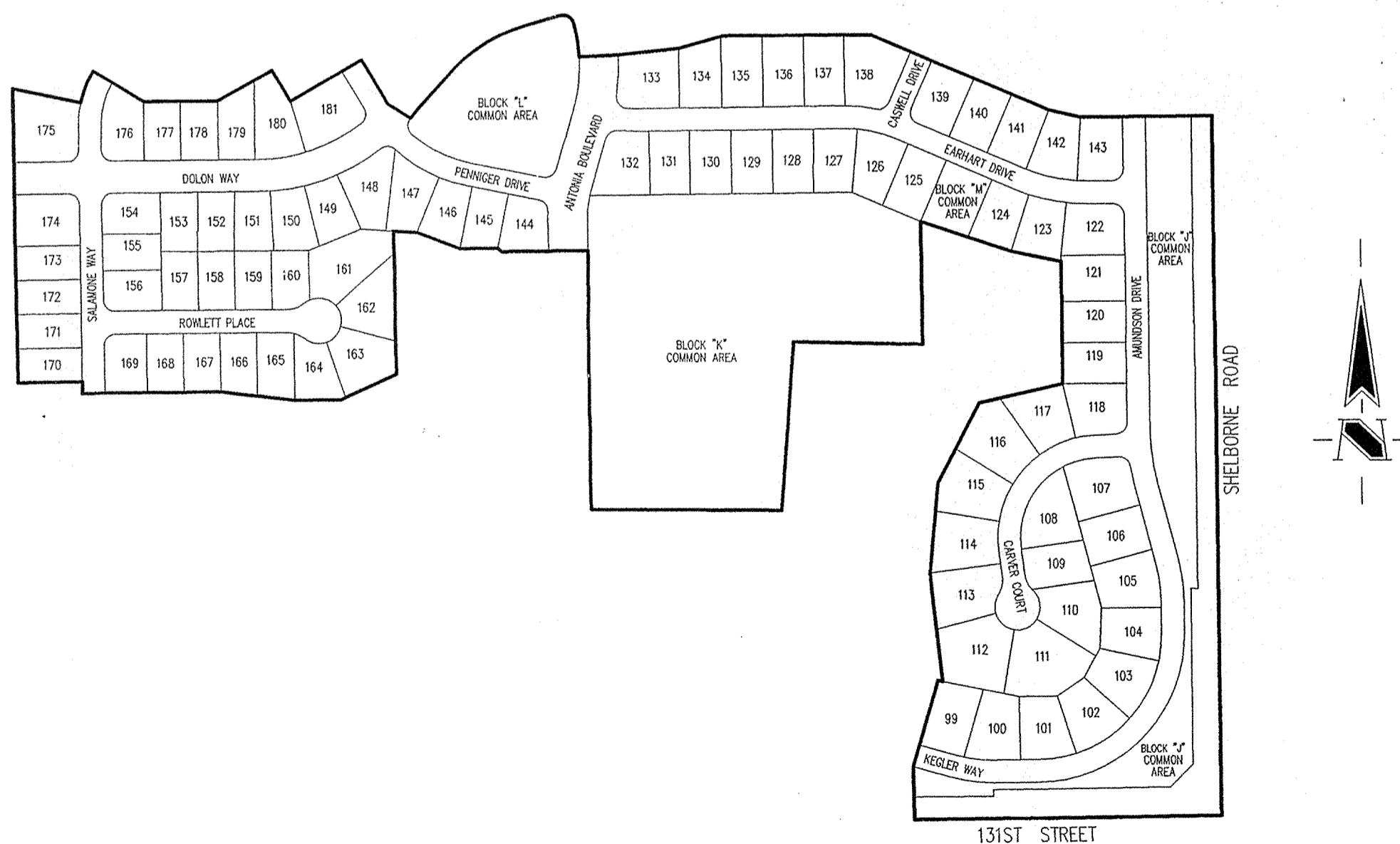
11911 LAKESIDE DRIVE
FISHERS, INDIANA 46038
13171 849-7607



AREA MAP
SCALE: 1"=1000'




SOILS MAP
SCALE: 1"=600'



SITE MAP
SCALE: 1"=300'

INDEX	
SHEET No.	DESCRIPTION
C100	COVER SHEET
C101-C104	DEVELOPMENT PLAN
C105-C108	EROSION CONTROL PLAN
C109	EROSION CONTROL DETAILS
C201-C206	STREET PLANS
C301, C302	CUL-DE-SAC & INTERSECTION DETAILS
C303	TRAFFIC CONTROL PLAN
C304, C305	PERIMETER ROAD IMPROVEMENTS PLAN
C401-C405	SANITARY SEWER PLAN
C601-C606	STORM SEWER PLAN
C701-C703	WATER DISTRIBUTION PLAN
C704	WATER DISTRIBUTION DETAILS
C801-C804	GENERAL DETAILS
C901	SPECIFICATIONS
L101-L103	LANDSCAPING PLAN



25 MPH DESIGN SPEED

DATE:	BY:	DESCRIPTION:
08/05/03	DRP	C100, C106, C107, C108 & C109.
08/19/03	PRC	ALL SHEETS EXCEPT C109, C704, C802, C804 & ADDED NEW SHEETS C304 & C305.
09/02/03	PRC	C100, C304, C305, C704 & C801.


PROJECT ENGINEER: JCC

CHECKED BY: JCC DATE CHECKED: 06/04/03



Historic Fort Harrison Architecture
8901 Otis Avenue Civil Engineering
Indianapolis, Indiana Environmental Engineering
46216-1037 Geotechnical Services
317-826-7100 GIS * IIS
317-826-7200 Fax Home Builder Services
www.schneidercorp.com Interior Design
Land Surveying
Landscape Architecture
Transportation Engineering

CERTIFIED BY: J. CORT CROSBY, P.E.
E-MAIL ADDRESS: ccrosby@schneidercorp.com



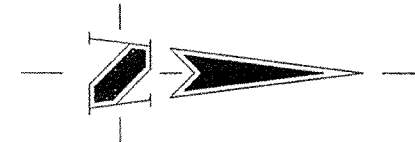
DATE: 4/23/04

SHEET
C100
OF
44

RECORD DRAWING

BENCHMARK

A BRASS PLUG STAMPED "LEE 2 AZI 1989" IN THE TOP OF A CONCRETE POST AT THE SOUTHEAST CORNER OF THE INTERSECTION OF SHELBORNE ROAD AND 131ST STREET, ABOUT 26 FEET EAST OF THE CENTERLINE OF SHELBORNE ROAD, 20 FEET SOUTH OF THE CENTERLINE OF 131ST STREET AND LEVEL WITH THE SURFACE OF THE ROADWAY.
ELEVATION 917.89 (NGVD 1929)



HOLEY MOLEY SAYS

"DON'T DIG BLIND"



"IT'S THE LAW"
CALL 2 WORKING DAYS BEFORE YOU DIG
1-800-382-5544

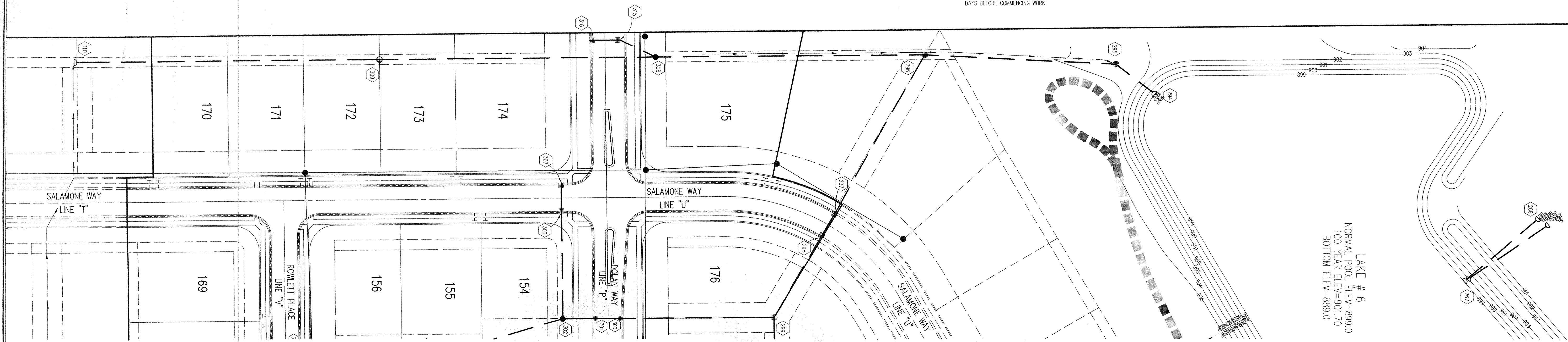

CALL TOLL FREE
PER INDIANA STATE LAW IS-69-1991,
IT IS AGAINST THE LAW TO EXCAVATE
WITHOUT NOTIFYING THE UNDERGROUND
LOCATION SERVICE TWO (2) WORKING
DAYS BEFORE COMMENCING WORK.

Sheet	Detail Number	Description
C804	4	Bedding Detail - Reinforced Concrete Pipe (RCP)
C804	1	Roll Curb Inlet Detail
C804	2	Beehive Inlet Detail
C804	3	Storm Manhole Detail
C804	6	Precast Concrete End Section
C804	94-10	RipRap Detail @ End Section

GENERAL NOTES

- TEMPORARY TRAFFIC CONTROL DURING CONSTRUCTION TO CONFORM TO APPLICABLE LOCAL AND STATE STANDARDS.
- ALL CONSTRUCTION ACTIVITY ON THIS SITE TO BE PERFORMED IN COMPLIANCE WITH APPLICABLE O.S.H.A. STANDARDS FOR WORKER SAFETY.
- IT SHALL BE THE CONTRACTORS RESPONSIBILITY TO FIELD VERIFY ALL UTILITY LOCATIONS BEFORE CONSTRUCTION BEGINS.
- CONTRACTORS SHALL MINIMIZE DAMAGE TO EXISTING TREES.

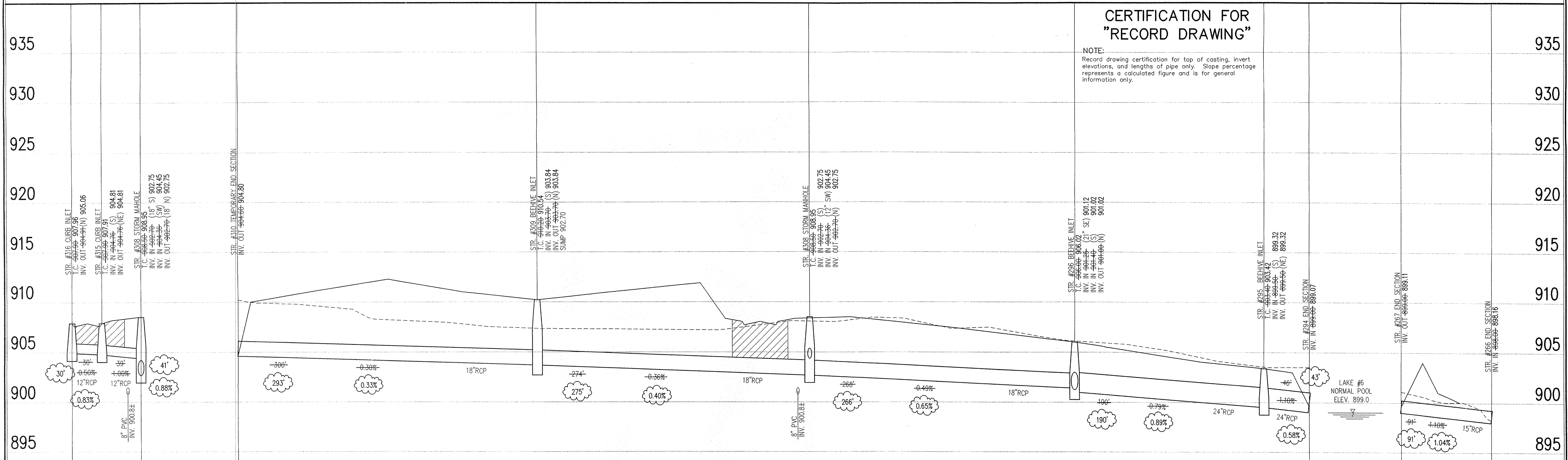
REVISIONS:
LDIP 08/19/03 REMOVE STORM SEWER



LAKE # 6
NORMAL POOL ELEV.=899.0
100 YEAR ELEV.=901.70
BOTTOM ELEV.=889.0

STORM SEWER PLAN

SCALE: 1"=50'



CERTIFICATION FOR "RECORD DRAWING"

NOTE:
Record drawing certification for top of casting, invert elevations, and lengths of pipe only. Slope percentage represents a calculated figure and is for general information only.

STORM SEWER RECORD DRAWING

STORM SEWER PROFILE

LEGEND	
	Existing Grade
	New Grade
	Granular Backfill

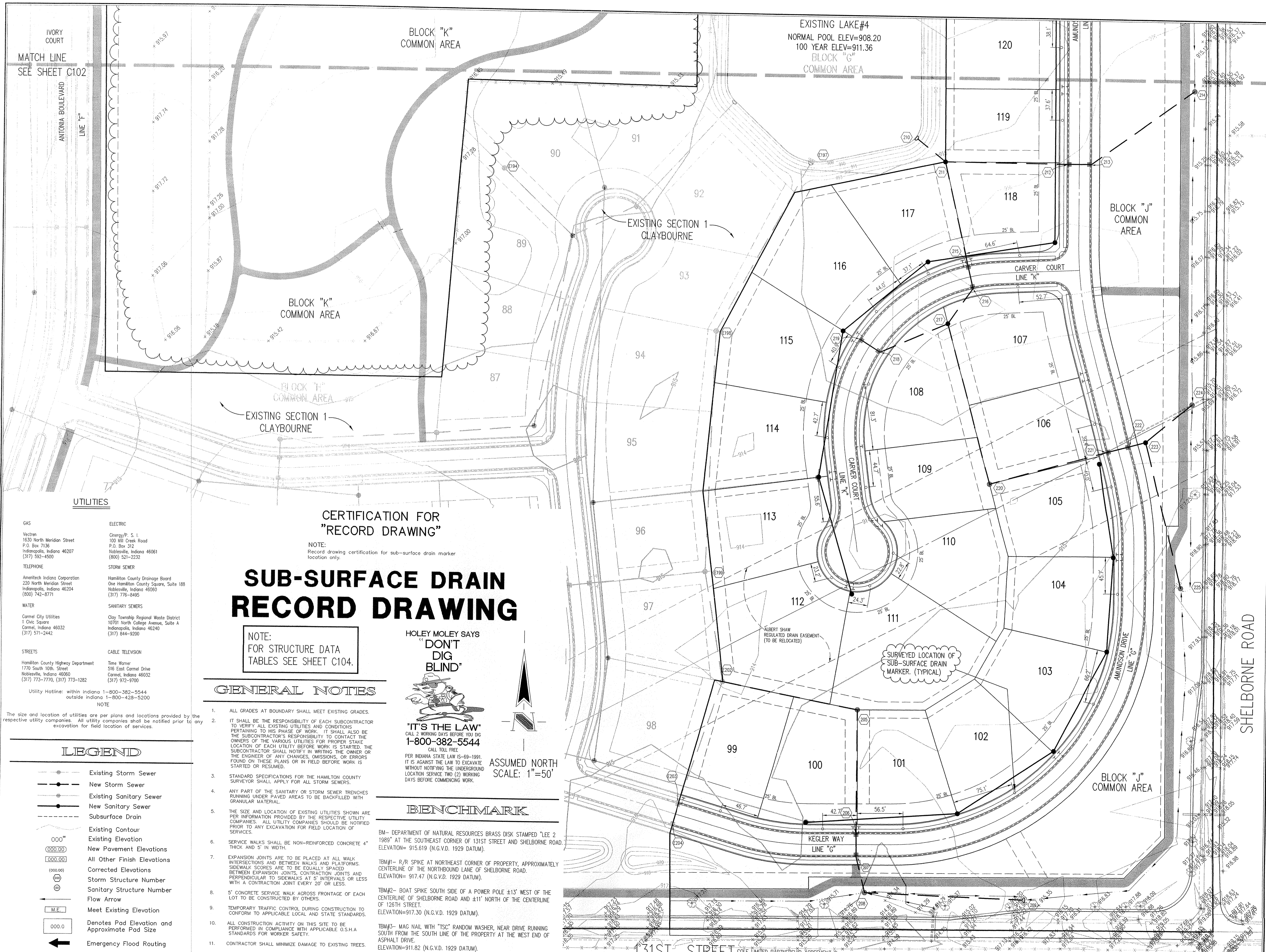
SCALE: HORZ.: 1"=50'
VERT.: 1"=5'

CLAYBOURNE SECTION 2

CARMEL, INDIANA
BOOMERANG DEVELOPMENT, LLC
FISHERS, INDIANA

DATE: 06/04/03	PROJECT NO.: 3690.002
DRAWN BY: DRP	CHECKED BY: JCC
SHEET TITLE: STORM SEWER PLAN	
DRAWING FILES: R:\3\3690\002\DWG\C801 R:\3\3690\002\DWG\C802\STORM R:\3\3690\001\DWG\001B R:\3\3690\002\DWG\002B R:\3\3690\003\DWG\003B	

SHEET NO.: **C606**



IVORY COURT
MATCH LINE
SEE SHEET C102
ANTONIA BOULEVARD
LINE "F"

UTILITIES

GAS
Vectren
1630 North Meridian Street
P.O. Box 7136
Indianapolis, Indiana 46207
(317) 592-4500

TELEPHONE
Ameritech Indiana Corporation
220 North Meridian Street
Indianapolis, Indiana 46204
(800) 742-8771

WATER
Carmel City Utilities
1 Civic Square
Carmel, Indiana 46032
(317) 571-2442

STREETS
Hamilton County Highway Department
1770 South 10th Street
Noblesville, Indiana 46060
(317) 773-7770, (317) 773-1282

Utility Hotline: within Indiana 1-800-382-5544
outside Indiana 1-800-428-5200

ELECTRIC
EnergyPac, S. I.
100 Mill Creek Road
P.O. Box 312
Noblesville, Indiana 46061
(800) 521-2232

STORM SEWER
Hamilton County Drainage Board
One Hamilton County Square, Suite 188
Noblesville, Indiana 46060
(317) 776-6495

SANITARY SEWERS
Clay Township Regional Waste District
10701 North College Avenue, Suite A
Indianapolis, Indiana 46240
(317) 644-9200

CABLE TELEVISION
Time Warner
516 East Carmel Drive
Carmel, Indiana 46032
(317) 972-9700

NOTE
The size and location of utilities are per plans and locations provided by the respective utility companies. All utility companies shall be notified prior to any excavation for field location of services.

CERTIFICATION FOR "RECORD DRAWING"


NOTE:
Record drawing certification for sub-surface drain marker location only.

SUB-SURFACE DRAIN RECORD DRAWING

NOTE:
FOR STRUCTURE DATA TABLES SEE SHEET C104.

GENERAL NOTES

- ALL GRADES AT BOUNDARY SHALL MEET EXISTING GRADES.
- IT SHALL BE THE RESPONSIBILITY OF EACH SUBCONTRACTOR TO VERIFY ALL EXISTING UTILITIES AND CONDITIONS PERTAINING TO HIS PHASE OF WORK. IT SHALL ALSO BE THE SUBCONTRACTOR'S RESPONSIBILITY TO CONTACT THE OWNERS OF THE VARIOUS UTILITIES FOR PROPER STAKE LOCATION OF EACH UTILITY BEFORE WORK IS STARTED. THE SUBCONTRACTOR SHALL NOTIFY IN WRITING THE OWNER OR THE ENGINEER OF ANY CHANGES, OMISSIONS, OR ERRORS FOUND ON THESE PLANS OR IN FIELD BEFORE WORK IS STARTED OR RESUMED.
- STANDARD SPECIFICATIONS FOR THE HAMILTON COUNTY SURVEYOR SHALL APPLY FOR ALL STORM SEWERS.
- ANY PART OF THE SANITARY OR STORM SEWER TRENCHES RUNNING UNDER PAVED AREAS TO BE BACKFILLED WITH GRANULAR MATERIAL.
- THE SIZE AND LOCATION OF EXISTING UTILITIES SHOWN ARE PER INFORMATION PROVIDED BY THE RESPECTIVE UTILITY COMPANIES. ALL UTILITY COMPANIES SHOULD BE NOTIFIED PRIOR TO ANY EXCAVATION FOR FIELD LOCATION OF SERVICES.
- SERVICE WALKS SHALL BE NON-REINFORCED CONCRETE 4" THICK AND 5' IN WIDTH.
- EXPANSION JOINTS ARE TO BE PLACED AT ALL WALK INTERSECTIONS AND BETWEEN WALKS AND PLATFORMS. SIDEWALK JOINTS ARE TO BE EQUALLY SPACED BETWEEN EXPANSION JOINTS. CONTRACTION JOINTS AND PERPENDICULAR TO SIDEWALKS AT 9' INTERVALS OR LESS WITH A CONTRACTION JOINT EVERY 20' OR LESS.
- 5' CONCRETE SERVICE WALK ACROSS FRONTAGE OF EACH LOT TO BE CONSTRUCTED BY OTHERS.
- TEMPORARY TRAFFIC CONTROL DURING CONSTRUCTION TO CONFORM TO APPLICABLE LOCAL AND STATE STANDARDS.
- ALL CONSTRUCTION ACTIVITY ON THIS SITE TO BE PERFORMED IN COMPLIANCE WITH APPLICABLE O.S.H.A. STANDARDS FOR WORKER SAFETY.
- CONTRACTOR SHALL MINIMIZE DAMAGE TO EXISTING TREES.



"IT'S THE LAW"
CALL 2 WORKING DAYS BEFORE YOU DIG
1-800-382-5544
CALL TOLL FREE
PER INDIANA STATE LAW IS-69-1991
IT IS AGAINST THE LAW TO EXCAVATE
WITHOUT NOTIFYING THE UNDERGROUND
LOCATION SERVICE TWO (2) WORKING
DAYS BEFORE COMMENCING WORK.

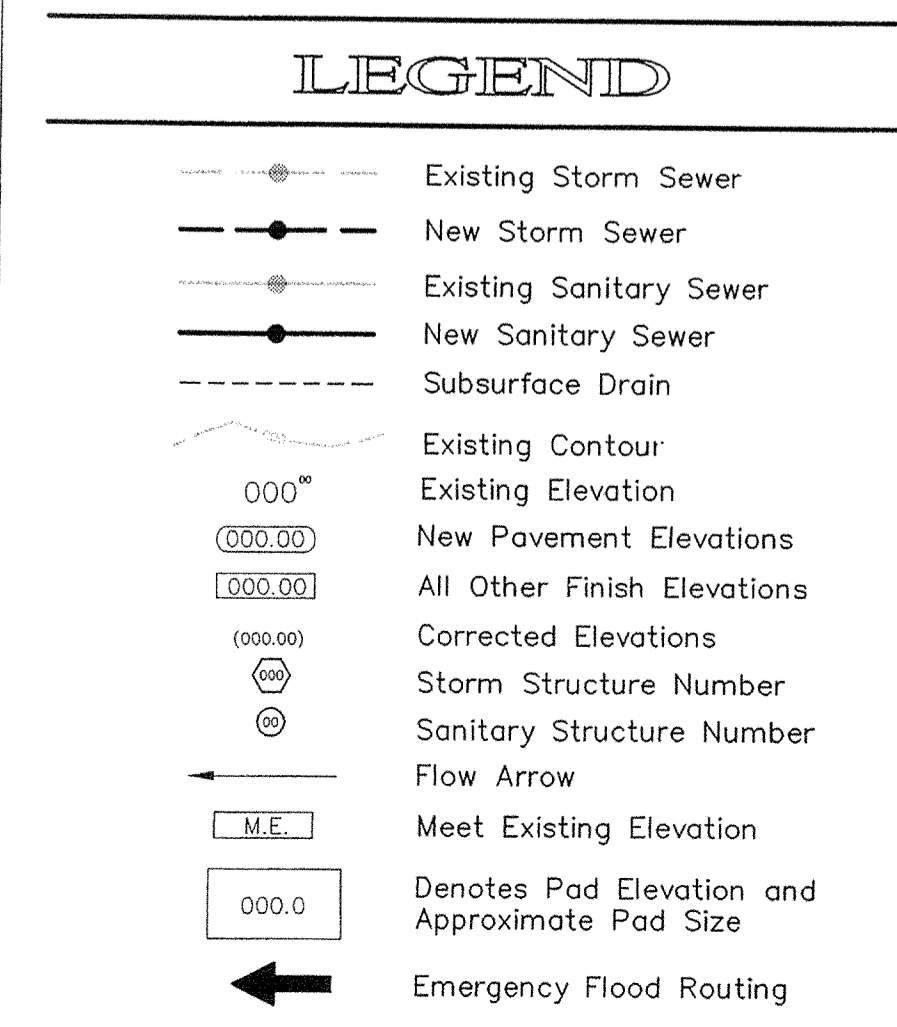
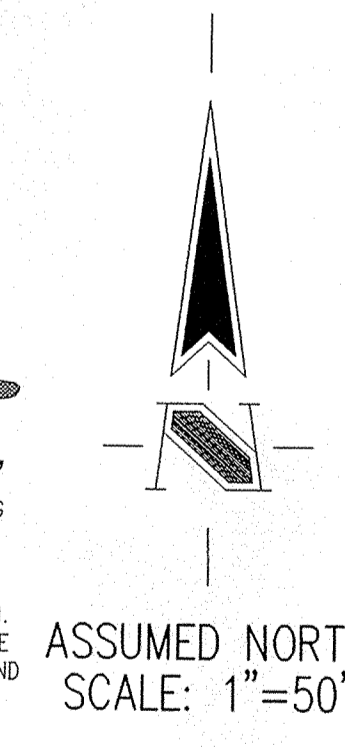
BENCHMARK

BM- DEPARTMENT OF NATURAL RESOURCES BRASS DISK STAMPED "LEE 2 1989" AT THE SOUTHEAST CORNER OF 131ST STREET AND SHELBORNE ROAD. ELEVATION= 915.619 (N.G.V.D. 1929 DATUM).

TBM#1- R/R SPIKE AT NORTHEAST CORNER OF PROPERTY, APPROXIMATELY CENTERLINE OF THE NORTHBOUND LANE OF SHELBORNE ROAD. ELEVATION= 917.47 (N.G.V.D. 1929 DATUM).

TBM#2- BOAT SPIKE SOUTH SIDE OF A POWER POLE ±13' WEST OF THE CENTERLINE OF SHELBORNE ROAD AND ±11' NORTH OF THE CENTERLINE OF 126TH STREET. ELEVATION= 917.30 (N.G.V.D. 1929 DATUM).

TBM#3- MAG NAIL WITH "TSC" RANDOM WASHER, NEAR DRIVE RUNNING SOUTH FROM THE SOUTH LINE OF THE PROPERTY AT THE WEST END OF ASPHALT DRIVE. ELEVATION= 911.82 (N.G.V.D. 1929 DATUM).



REVISIONS:
1. PRO 08/15/03 ADDED LINES & PAPERS FOR WINDING TO THE CORNER OF JUST ST. & SHELBORNE ROAD AND TO THE EAST SIDE OF REEGER WAY/AMUNDSON DR. & ADDED BY PART TO THE STREETS, ADJUSTED SIDES, WINDING NOTES & ELEVATIONS.

This information was gathered for this project from the Hamilton County Geographic Information System (GIS) and is considered an official record of the County.

Drawn by: SLM
Checked by: SLM

REGISTERED PROFESSIONAL ENGINEER
No. 920350
STATE OF INDIANA

DATE: 4/23/04

THIS DRAWING AND THE IDEAS, DESIGNS AND CONCEPTS CONTAINED HEREIN ARE THE EXCLUSIVE INTELLECTUAL PROPERTY OF THE SCHNEIDER CORPORATION, AND ARE NOT TO BE USED OR REPRODUCED, IN WHOLE OR IN PART, WITHOUT THE WRITTEN CONSENT OF THE SCHNEIDER CORPORATION.

© COPYRIGHTED BY THE SCHNEIDER CORP. (2003)

Schneider

THE SCHNEIDER CORPORATION
Historic Fort Harrison
8901 Otis Avenue
Indianapolis, IN 46216-1037
Telephone: 317.826.7100
Fax: 317.826.7200
www.schneidercorp.com

Architecture
Civil Engineering
Environmental Engineering
Geotechnical Services
GIS * LIS
Home Builder Services
Interior Design
Land Surveying
Landscape Architecture
Transportation Engineering

CLAYBOURNE SECTION 2

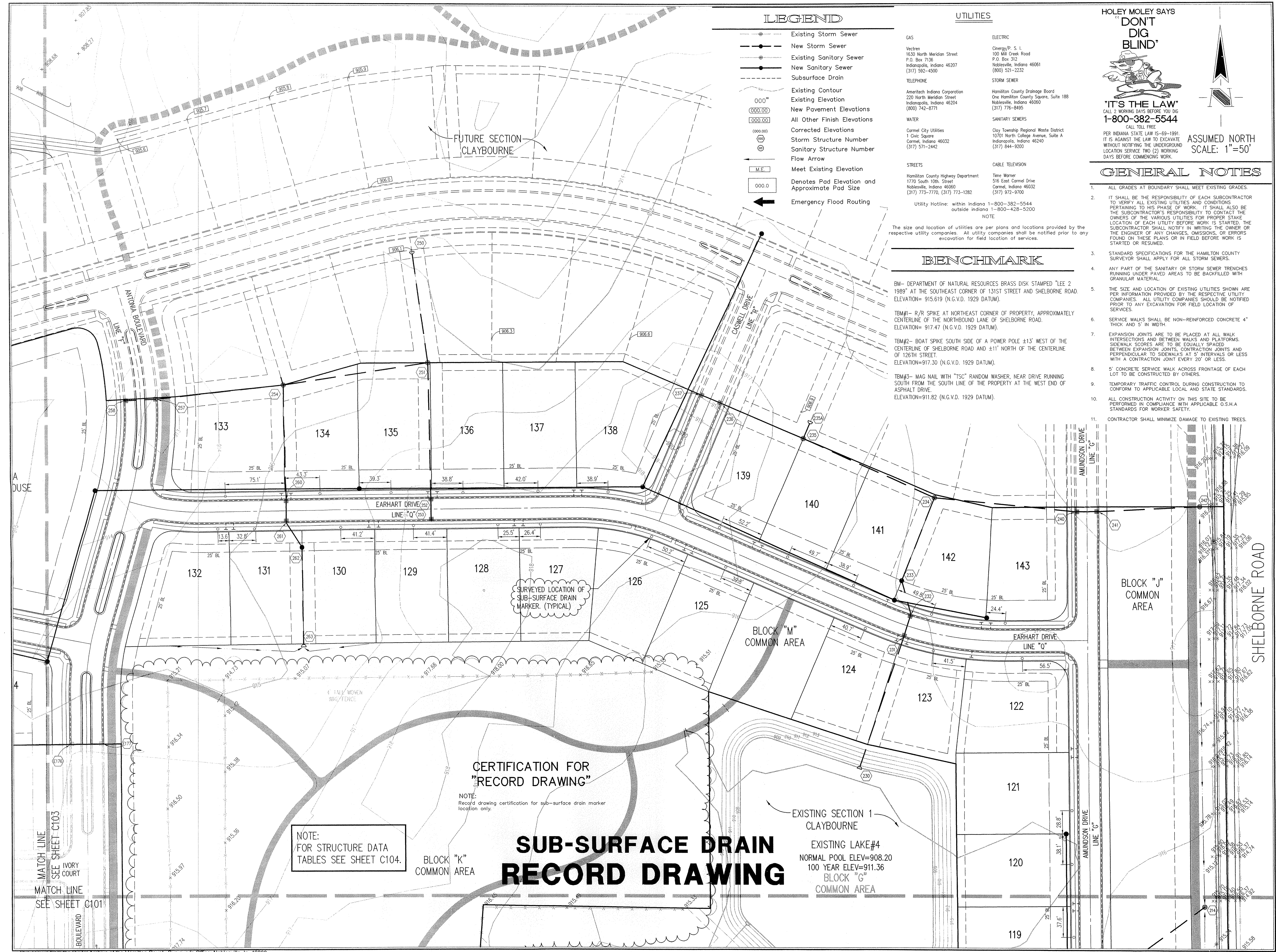
CARMEL, INDIANA

BOOMERANG DEVELOPMENT, LLC
FISHERS, INDIANA

DATE: 06/04/03 PROJECT NO: 3690.002
DRAWN BY: PRC CHECKED BY: JCC
SHEET TITLE: SUB-SURFACE DRAIN RECORD DRAWING

DRAWING FILES:
R:\X\3690\002\DWG\C101SSD
REF: 0025
REF: R:\X\3690\002\DWG\002BLS
REF: R:\X\3690\001\DWG\001BS
REF: R:\X\3690\002\DWG\003BS
REF: R:\X\3690\001\DWG\3690PIT
REF: R:\X\3690\002\DWG\001BLS

SHEET NO: **C101**



LEGEND

- Existing Storm Sewer
- New Storm Sewer
- Existing Sanitary Sewer
- New Sanitary Sewer
- Subsurface Drain
- Existing Contour
- New Pavement Elevations
- All Other Finish Elevations
- Corrected Elevations
- Storm Structure Number
- Sanitary Structure Number
- Flow Arrow
- Meet Existing Elevation
- Denotes Pad Elevation and Approximate Pad Size
- Emergency Flood Routing

UTILITIES

- GAS**
Vectren
1630 North Meridian Street
P.O. Box 7136
Indianapolis, Indiana 46207
(317) 592-4500
- TELEPHONE**
Ameritech Indiana Corporation
220 North Meridian Street
Indianapolis, Indiana 46204
(800) 742-6771
- WATER**
Carmel City Utilities
1 Civic Square
Carmel, Indiana 46032
(317) 773-2442
- STREETS**
Hamilton County Highway Department
1770 South 10th Street
Noblesville, Indiana 46060
(317) 773-7770, (317) 773-1282
- Utility Hotline: within Indiana 1-800-382-5544
outside Indiana 1-800-428-5200
- ELECTRIC**
Energy/P. S. L.
100 Mill Creek Road
P.O. Box 312
Noblesville, Indiana 46061
(800) 521-2232
- STORM SEWER**
Hamilton County Drainage Board
One Hamilton County Square, Suite 188
Noblesville, Indiana 46060
(317) 776-8495
- SANITARY SEWERS**
Clay Township Regional Waste District
10701 North College Avenue, Suite A
Indianapolis, Indiana 46240
(317) 844-9200
- CABLE TELEVISION**
Time Warner
516 East Carmel Drive
Carmel, Indiana 46032
(317) 972-9700


BENCHMARK

BM- DEPARTMENT OF NATURAL RESOURCES BRASS DISK STAMPED "LEE 2 1989" AT THE SOUTHEAST CORNER OF 131ST STREET AND SHELBORNE ROAD. ELEVATION= 915.619 (N.G.V.D. 1929 DATUM).

TBM#1- R/R SPIKE AT NORTHEAST CORNER OF PROPERTY, APPROXIMATELY CENTERLINE OF THE NORTHBOUND LANE OF SHELBORNE ROAD. ELEVATION= 917.47 (N.G.V.D. 1929 DATUM).

TBM#2- BOAT SPIKE SOUTH SIDE OF A POWER POLE ±13' WEST OF THE CENTERLINE OF SHELBORNE ROAD AND ±11' NORTH OF THE CENTERLINE OF 126TH STREET. ELEVATION=917.30 (N.G.V.D. 1929 DATUM).

TBM#3- MAG NAIL WITH "TSC" RANDOM WRASHER, NEAR DRIVE RUNNING SOUTH FROM THE SOUTH LINE OF THE PROPERTY AT THE WEST END OF ASPHALT DRIVE. ELEVATION=911.82 (N.G.V.D. 1929 DATUM).



"IT'S THE LAW"
CALL 2 WORKING DAYS BEFORE YOU DIG
1-800-382-5544
CALL TOLL FREE

PER INDIANA STATE LAW IS-69-1991.
IT IS AGAINST THE LAW TO EXCAVATE
& REPAIRING NOTES & EXTENDED MARKING TO OVERALL PROJECT BOUNDARY TO
THE NORTH & REPAIRED WALK ON EAST SIDE OF AMUNDSON DR. ADJUSTED THE
SLOPE OF SANITARY FROM 3% TO 5%.

GENERAL NOTES

1. ALL GRADES AT BOUNDARY SHALL MEET EXISTING GRADES.
2. IT SHALL BE THE RESPONSIBILITY OF EACH SUBCONTRACTOR TO VERIFY ALL EXISTING UTILITIES AND CONDITIONS PERTAINING TO HIS PHASE OF WORK. IT SHALL ALSO BE THE SUBCONTRACTOR'S RESPONSIBILITY TO CONTACT THE OWNERS OF THE VARIOUS UTILITIES FOR PROPER STAKE LOCATION OF EACH UTILITY BEFORE WORK IS STARTED. THE SUBCONTRACTOR SHALL NOTIFY IN WRITING THE OWNER OR THE ENGINEER OF ANY CHANGES, OMISSIONS, OR ERRORS FOUND ON THESE PLANS OR IN FIELD BEFORE WORK IS STARTED OR RESUMED.
3. STANDARD SPECIFICATIONS FOR THE HAMILTON COUNTY SURVEYOR SHALL APPLY FOR ALL STORM SEWERS.
4. ANY PART OF THE SANITARY OR STORM SEWER TRENCHES RUNNING UNDER PAVED AREAS TO BE BACKFILLED WITH GRANULAR MATERIAL.
5. THE SIZE AND LOCATION OF EXISTING UTILITIES SHOWN ARE PER INFORMATION PROVIDED BY THE RESPECTIVE UTILITY COMPANIES. ALL UTILITY COMPANIES SHOULD BE NOTIFIED PRIOR TO ANY EXCAVATION FOR FIELD LOCATION OF SERVICES.
6. SERVICE WALKS SHALL BE NON-REINFORCED CONCRETE 4" THICK AND 5' IN WIDTH.
7. EXPANSION JOINTS ARE TO BE PLACED AT ALL WALK INTERSECTIONS AND BETWEEN WALKS AND PLATFORMS. SIDEWALK SPACES ARE TO BE EQUALLY SPACED BETWEEN EXPANSION JOINTS, CONTRACTION JOINTS AND PERPENDICULAR TO SIDEWALKS AT 5' INTERVALS OR LESS WITH A CONTRACTION JOINT EVERY 20' OR LESS.
8. 5' CONCRETE SERVICE WALK ACROSS FRONTAGE OF EACH LOT TO BE CONSTRUCTED BY OTHERS.
9. TEMPORARY TRAFFIC CONTROL DURING CONSTRUCTION TO CONFORM TO APPLICABLE LOCAL AND STATE STANDARDS.
10. ALL CONSTRUCTION ACTIVITY ON THIS SITE TO BE PERFORMED IN COMPLIANCE WITH APPLICABLE O.S.H.A STANDARDS FOR WORKER SAFETY.
11. CONTRACTOR SHALL MINIMIZE DAMAGE TO EXISTING TREES.

CERTIFICATION FOR "RECORD DRAWING"

NOTE:
Record drawing certification for sub-surface drain marker location only.

SUB-SURFACE DRAIN RECORD DRAWING

NOTE:
FOR STRUCTURE DATA TABLES SEE SHEET C104.

EXISTING SECTION 1 CLAYBOURNE
EXISTING LAKE#4
NORMAL POOL ELEV=908.20
100 YEAR ELEV=911.36
BLOCK "G" COMMON AREA

REVISIONS:
1. PRC 04/04/03 REV. 1. ELEVATIONS, ADDED DRAIN END SECTION 2554, REV. TRAMP SWALE & MARKING NOTES & EXTENDED MARKING TO OVERALL PROJECT BOUNDARY TO THE NORTH & REPAIRED WALK ON EAST SIDE OF AMUNDSON DR. ADJUSTED THE SLOPE OF SANITARY FROM 3% TO 5%.

Hamilton County Geographical Information System
Official record of the GIS.

Entry Date: 4-1-04
Entered by: SLM

REGISTERED
No. 920350
STATE OF INDIANA
PROFESSIONAL ENGINEER

DATE: 4/23/04

THIS DRAWING AND THE IDEAS, DESIGNS AND CONCEPTS CONTAINED HEREIN ARE THE EXCLUSIVE INTELLECTUAL PROPERTY OF THE SCHNEIDER CORPORATION, AND ARE NOT TO BE USED OR REPRODUCED, IN WHOLE OR IN PART, WITHOUT THE WRITTEN CONSENT OF THE SCHNEIDER CORPORATION.

© COPYRIGHTED BY THE SCHNEIDER CORP. (2003)

Schneider

THE SCHNEIDER CORPORATION
Historic Fort Harrison
8901 Otis Avenue
Indianapolis, IN 46216-1037
Telephone: 317.826.7100
Fax: 317.826.7200
www.schneidercorp.com

Architecture
Civil Engineering
Environmental Engineering
Geotechnical Services
GIS + LIS
Home Builder Services
Interior Design
Land Surveying
Landscape Architecture
Transportation Engineering

CLAYBOURNE SECTION 2

CARMEL, INDIANA
BOOMBRANG DEVELOPMENT, LLC
FISHERS, INDIANA

DATE: 06/04/03 PROJECT NO.: 3690.002
DRAWN BY: PRC CHECKED BY: JCC
SHEET TITLE: SUB-SURFACE DRAIN RECORD DRAWING
DRAWING FILES:
R:\3690\002\DWG\C101.DWG
XREF: R:\3690\002\DWG\C101.DWG
XREF: R:\3690\002\DWG\C102.DWG
XREF: R:\3690\002\DWG\C103.DWG
XREF: R:\3690\002\DWG\C104.DWG
XREF: R:\3690\002\DWG\C105.DWG
XREF: R:\3690\002\DWG\C106.DWG
XREF: R:\3690\002\DWG\C107.DWG
XREF: R:\3690\002\DWG\C108.DWG
XREF: R:\3690\002\DWG\C109.DWG
XREF: R:\3690\002\DWG\C110.DWG
XREF: R:\3690\002\DWG\C111.DWG
XREF: R:\3690\002\DWG\C112.DWG
XREF: R:\3690\002\DWG\C113.DWG
XREF: R:\3690\002\DWG\C114.DWG
XREF: R:\3690\002\DWG\C115.DWG
XREF: R:\3690\002\DWG\C116.DWG
XREF: R:\3690\002\DWG\C117.DWG
XREF: R:\3690\002\DWG\C118.DWG
XREF: R:\3690\002\DWG\C119.DWG
XREF: R:\3690\002\DWG\C120.DWG
XREF: R:\3690\002\DWG\C121.DWG
XREF: R:\3690\002\DWG\C122.DWG
XREF: R:\3690\002\DWG\C123.DWG
XREF: R:\3690\002\DWG\C124.DWG
XREF: R:\3690\002\DWG\C125.DWG
XREF: R:\3690\002\DWG\C126.DWG
XREF: R:\3690\002\DWG\C127.DWG
XREF: R:\3690\002\DWG\C128.DWG
XREF: R:\3690\002\DWG\C129.DWG
XREF: R:\3690\002\DWG\C130.DWG
XREF: R:\3690\002\DWG\C131.DWG
XREF: R:\3690\002\DWG\C132.DWG
XREF: R:\3690\002\DWG\C133.DWG
XREF: R:\3690\002\DWG\C134.DWG
XREF: R:\3690\002\DWG\C135.DWG
XREF: R:\3690\002\DWG\C136.DWG
XREF: R:\3690\002\DWG\C137.DWG
XREF: R:\3690\002\DWG\C138.DWG
XREF: R:\3690\002\DWG\C139.DWG
XREF: R:\3690\002\DWG\C140.DWG
XREF: R:\3690\002\DWG\C141.DWG
XREF: R:\3690\002\DWG\C142.DWG
XREF: R:\3690\002\DWG\C143.DWG
XREF: R:\3690\002\DWG\C144.DWG
XREF: R:\3690\002\DWG\C145.DWG
XREF: R:\3690\002\DWG\C146.DWG
XREF: R:\3690\002\DWG\C147.DWG
XREF: R:\3690\002\DWG\C148.DWG
XREF: R:\3690\002\DWG\C149.DWG
XREF: R:\3690\002\DWG\C150.DWG
XREF: R:\3690\002\DWG\C151.DWG
XREF: R:\3690\002\DWG\C152.DWG
XREF: R:\3690\002\DWG\C153.DWG
XREF: R:\3690\002\DWG\C154.DWG
XREF: R:\3690\002\DWG\C155.DWG
XREF: R:\3690\002\DWG\C156.DWG
XREF: R:\3690\002\DWG\C157.DWG
XREF: R:\3690\002\DWG\C158.DWG
XREF: R:\3690\002\DWG\C159.DWG
XREF: R:\3690\002\DWG\C160.DWG
XREF: R:\3690\002\DWG\C161.DWG
XREF: R:\3690\002\DWG\C162.DWG
XREF: R:\3690\002\DWG\C163.DWG
XREF: R:\3690\002\DWG\C164.DWG
XREF: R:\3690\002\DWG\C165.DWG
XREF: R:\3690\002\DWG\C166.DWG
XREF: R:\3690\002\DWG\C167.DWG
XREF: R:\3690\002\DWG\C168.DWG
XREF: R:\3690\002\DWG\C169.DWG
XREF: R:\3690\002\DWG\C170.DWG
XREF: R:\3690\002\DWG\C171.DWG
XREF: R:\3690\002\DWG\C172.DWG
XREF: R:\3690\002\DWG\C173.DWG
XREF: R:\3690\002\DWG\C174.DWG
XREF: R:\3690\002\DWG\C175.DWG
XREF: R:\3690\002\DWG\C176.DWG
XREF: R:\3690\002\DWG\C177.DWG
XREF: R:\3690\002\DWG\C178.DWG
XREF: R:\3690\002\DWG\C179.DWG
XREF: R:\3690\002\DWG\C180.DWG
XREF: R:\3690\002\DWG\C181.DWG
XREF: R:\3690\002\DWG\C182.DWG
XREF: R:\3690\002\DWG\C183.DWG
XREF: R:\3690\002\DWG\C184.DWG
XREF: R:\3690\002\DWG\C185.DWG
XREF: R:\3690\002\DWG\C186.DWG
XREF: R:\3690\002\DWG\C187.DWG
XREF: R:\3690\002\DWG\C188.DWG
XREF: R:\3690\002\DWG\C189.DWG
XREF: R:\3690\002\DWG\C190.DWG
XREF: R:\3690\002\DWG\C191.DWG
XREF: R:\3690\002\DWG\C192.DWG
XREF: R:\3690\002\DWG\C193.DWG
XREF: R:\3690\002\DWG\C194.DWG
XREF: R:\3690\002\DWG\C195.DWG
XREF: R:\3690\002\DWG\C196.DWG
XREF: R:\3690\002\DWG\C197.DWG
XREF: R:\3690\002\DWG\C198.DWG
XREF: R:\3690\002\DWG\C199.DWG
XREF: R:\3690\002\DWG\C200.DWG


SHEET NO.: **C102**

CERTIFICATION FOR
"RECORD DRAWING"

NOTE:
Record drawing certification for sub-surface drain marker
location only.

SUB-SURFACE DRAIN RECORD DRAWING

HOLEY MOLEY SAYS
"DON'T
DIG
BLIND"




"IT'S THE LAW"
CALL 2 WORKING DAYS BEFORE YOU DIG
1-800-382-5544
CALL TOLL FREE

PER INDIANA STATE LAW 15-69-1991,
IF AGAINST THE LAW TO EXCAVATE
WITHOUT NOTIFYING THE UNDERGROUND
UTILITY SERVICE TWO (2) WORKING
DAYS BEFORE COMMENCING WORK.

ASSUMED NORTH
SCALE: 1"=50'

REVISIONS:
1. PRC 06/04/03 REV. STREET NAME FOR DOLAN WAY TO 30' ADJUSTED STORM CROSSING STREET
MOVED WATER IN 7', SDO'S & SDO'S TEES, ALSO REV. E.P. STATION OF LINE "P".

This information is provided for use only in the
Hamilton County Geographic Information
System (GIS). This document is considered an
official record of the GIS.
Entry Date: 6/7/04
Entered By: S-L-T



COURT CROBIE
REGISTERED
No. 920350
STATE OF
INDIANA
PROFESSIONAL ENGINEER

[Signature]
DATE: 4/23/04

THIS DRAWING AND THE IDEAS, DESIGN AND
CONCEPTS CONTAINED HEREIN ARE THE EXCLUSIVE
INTELLECTUAL PROPERTY OF THE SCHNEIDER
CORPORATION, AND ARE NOT TO BE USED OR
REPRODUCED, IN WHOLE OR IN PART, WITHOUT
THE WRITTEN CONSENT OF THE SCHNEIDER
CORPORATION.

© COPYRIGHTED BY THE SCHNEIDER CORP. (2003)



Schneider

THE SCHNEIDER CORPORATION
Historic Fort Harrison
8901 Otis Avenue
Indianapolis, IN 46216-1037
Telephone: 317.826.7100
Fax: 317.826.7200
www.schneidercorp.com

Architecture
Civil Engineering
Environmental Engineering
Geotechnical Services
GIS * LIS
Home Builder Services
Interior Design
Land Surveying
Landscape Architecture
Transportation Engineering

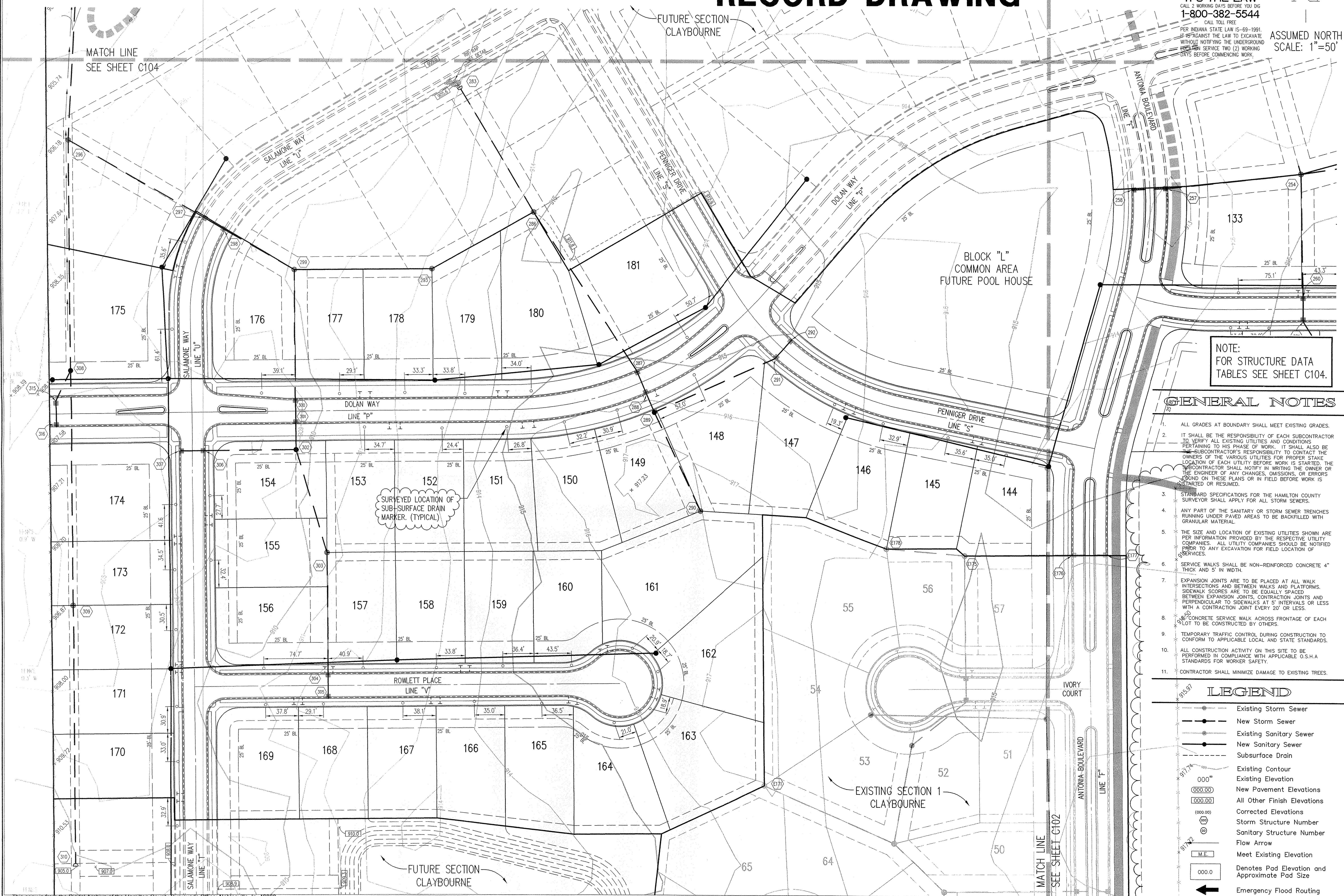
CLAYBOURNE SECTION 2

CARMEL, INDIANA
BOOMERANG DEVELOPMENT, LLC
FISHERS, INDIANA

DATE: 06/04/03 PROJECT NO.: 3690.002
DRAWN BY: PRC CHECKED BY: JCC
SHEET TITLE:
SUB-SURFACE DRAIN
RECORD DRAWING

DRAWING FILES:
R:\3690\002\DWGS\C101SSD
XREF: 002BS
XREF: R:\3690\002\DWGS\002BS
XREF: R:\3690\001\DWGS\001BS
XREF: R:\3690\003\DWGS\003BS
XREF: R:\3690\001\DWGS\3690001T
XREF: R:\3690\002\DWGS\001BS

SHEET NO.:
C103






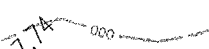
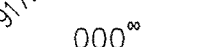
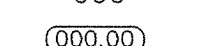
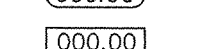
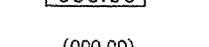
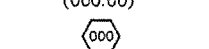
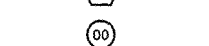

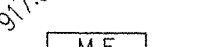




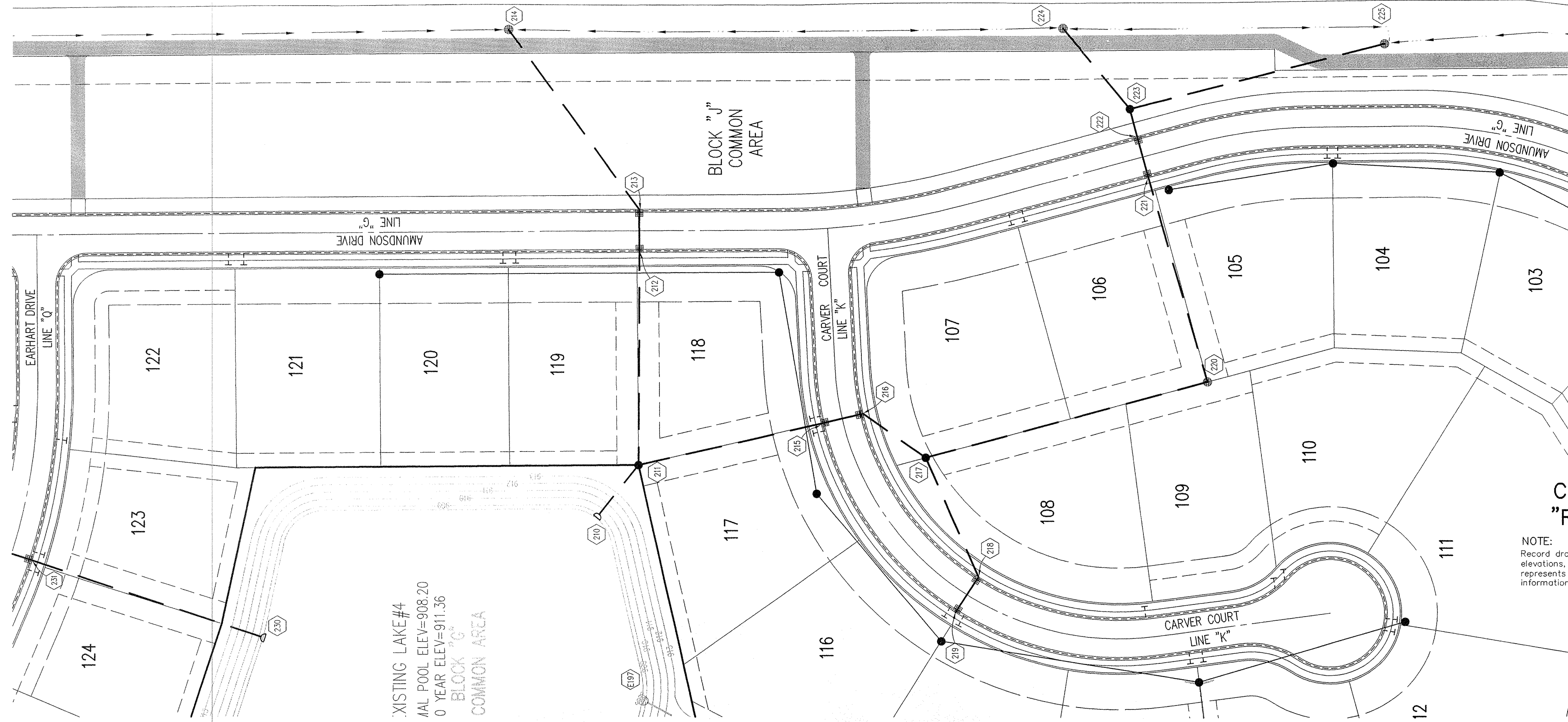
NOTE:
FOR STRUCTURE DATA
TABLES SEE SHEET C104.

GENERAL NOTES

- ALL GRADES AT BOUNDARY SHALL MEET EXISTING GRADES.
- IT SHALL BE THE RESPONSIBILITY OF EACH SUBCONTRACTOR TO VERIFY ALL EXISTING UTILITIES AND CONDITIONS PERTAINING TO HIS PHASE OF WORK. IT SHALL ALSO BE THE SUBCONTRACTOR'S RESPONSIBILITY TO CONTACT THE OWNERS OF THE VARIOUS UTILITIES FOR PROPER STAKE LOCATION OF EACH UTILITY BEFORE WORK IS STARTED. THE SUBCONTRACTOR SHALL NOTIFY IN WRITING THE OWNER OR THE ENGINEER OF ANY CHANGES, OMISSIONS, OR ERRORS FOUND ON THESE PLANS OR IN FIELD BEFORE WORK IS STARTED OR RESUMED.
- STANDARD SPECIFICATIONS FOR THE HAMILTON COUNTY SURVEYOR SHALL APPLY FOR ALL STORM SEWERS.
- ANY PART OF THE SANITARY OR STORM SEWER TRENCHES RUNNING UNDER PAVED AREAS TO BE BACKFILLED WITH GRANULAR MATERIAL.
- THE SIZE AND LOCATION OF EXISTING UTILITIES SHOWN ARE PER INFORMATION PROVIDED BY THE RESPECTIVE UTILITY COMPANIES. ALL UTILITY COMPANIES SHOULD BE NOTIFIED PRIOR TO ANY EXCAVATION FOR FIELD LOCATION OF SERVICES.
- SERVICE WALKS SHALL BE NON-REINFORCED CONCRETE 4" THICK AND 5' IN WIDTH.
- EXPANSION JOINTS ARE TO BE PLACED AT ALL WALK INTERSECTIONS AND BETWEEN WALKS AND PLATFORMS. SIDEWALK SCORES ARE TO BE EQUALLY SPACED BETWEEN EXPANSION JOINTS. CONTRACTION JOINTS AND PERPENDICULAR TO SIDEWALKS AT 5' INTERVALS OR LESS WITH A CONTRACTION JOINT EVERY 20' OR LESS.
- CONCRETE SERVICE WALK ACROSS FRONTAGE OF EACH LOT TO BE CONSTRUCTED BY OTHERS.
- TEMPORARY TRAFFIC CONTROL DURING CONSTRUCTION TO CONFORM TO APPLICABLE LOCAL AND STATE STANDARDS.
- ALL CONSTRUCTION ACTIVITY ON THIS SITE TO BE PERFORMED IN COMPLIANCE WITH APPLICABLE O.S.H.A STANDARDS FOR WORKER SAFETY.
- CONTRACTOR SHALL MINIMIZE DAMAGE TO EXISTING TREES.

LEGEND

-  Existing Storm Sewer
-  New Storm Sewer
-  Existing Sanitary Sewer
-  New Sanitary Sewer
-  Subsurface Drain
-  Existing Contour
-  Existing Elevation
-  New Pavement Elevations
-  All Other Finish Elevations
-  Corrected Elevations
-  Storm Structure Number
-  Sanitary Structure Number
-  Flow Arrow
-  Meet Existing Elevation
-  Denotes Pad Elevation and Approximate Pad Size
-  Emergency Flood Routing



HOLEY MOLEY SAYS
"DON'T DIG BLIND"

"IT'S THE LAW"
 CALL 2 WORKING DAYS BEFORE YOU DIG
1-800-382-5544
 CALL TOLL FREE
 PER INDIANA STATE LAW IS-69-1991, IT IS AGAINST THE LAW TO EXCAVATE WITHOUT NOTIFYING THE UNDERGROUND LOCATION SERVICE TWO (2) WORKING DAYS BEFORE COMMENCING WORK.

- GENERAL NOTES**
- TEMPORARY TRAFFIC CONTROL DURING CONSTRUCTION TO CONFORM TO APPLICABLE LOCAL AND STATE STANDARDS.
 - ALL CONSTRUCTION ACTIVITY ON THIS SITE TO BE PERFORMED IN COMPLIANCE WITH APPLICABLE O.S.H.A. STANDARDS FOR WORKER SAFETY.
 - IT SHALL BE THE CONTRACTORS RESPONSIBILITY TO FIELD VERIFY ALL UTILITY LOCATIONS BEFORE CONSTRUCTION BEGINS.
 - CONTRACTORS SHALL MINIMIZE DAMAGE TO EXISTING TREES.

BENCHMARK

A BRASS PLUG STAMPED "LEE 2 AZI 1989" IN THE TOP OF A CONCRETE POST AT THE SOUTHEAST CORNER OF THE INTERSECTION OF SHELBORNE ROAD AND 131ST STREET, ABOUT 26 FEET EAST OF THE CENTERLINE OF SHELBORNE ROAD, 20 FEET SOUTH OF THE CENTERLINE OF 131ST STREET AND LEVEL WITH THE SURFACE OF THE ROADWAY.
 ELEVATION 917.89 (NGVD 1929)

CERTIFICATION FOR "RECORD DRAWING"

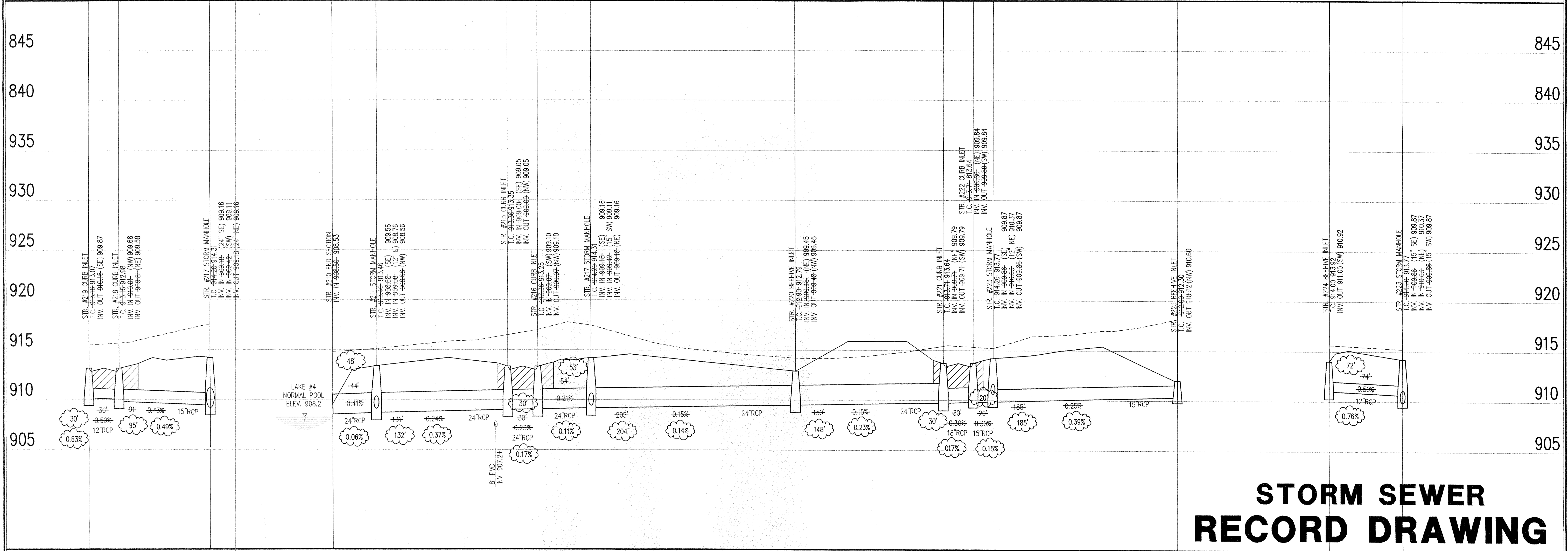
NOTE:
 Record drawing certification for top of coating, invert elevations, and lengths of pipe only. Slope percentage represents a calculated figure and is for general information only.

LEGEND/DETAILS

Sheet	Detail	Description
CB04	4	Bedding Detail - Reinforced Concrete Pipe (RCP)
CB04	1	Roll Curb Inlet Detail
CB04	2	Beehive Inlet Detail
CB04	3	Storm Manhole Detail
CB04	6	Precast Concrete End Section
CB04	9A-10	RipRap Detail @ End Section

STORM SEWER PLAN

SCALE: 1"=50'



STORM SEWER RECORD DRAWING

STORM SEWER PROFILE

LEGEND

Existing Grade	New Grade	Granular Backfill

SCALE: HORZ.: 1"=50'
 VERT.: 1"=5'

REVISIONS:
 1:08P/08/15/03 REVISE STORM SEWER

This information is provided for informational purposes only. It is not intended to be used as a substitute for professional engineering services. The user of this information assumes all liability for any errors or omissions. This document is considered an official record of the City.
 Entry Date: 6-17-06
 Entered By: SLH

REGISTERED PROFESSIONAL ENGINEER
 No. 920350
 STATE OF INDIANA
 DATE: 2/27/04
 THIS DRAWING AND THE DESIGN, SPECIFICATIONS AND CONCEPTS CONTAINED HEREIN ARE THE EXCLUSIVE INTELLECTUAL PROPERTY OF THE SCHNEIDER CORPORATION, AND ARE NOT TO BE USED OR REPRODUCED IN WHOLE OR IN PART WITHOUT THE WRITTEN CONSENT OF THE SCHNEIDER CORPORATION.
 © COPYRIGHTED BY THE SCHNEIDER CORP. (2003)

Schneider

THE SCHNEIDER CORPORATION
 Historic Fort Harrison
 8901 Otis Avenue
 Indianapolis, IN 46216-1037
 Telephone: 317.826.7100
 Fax: 317.826.7200
 www.schneidercorp.com

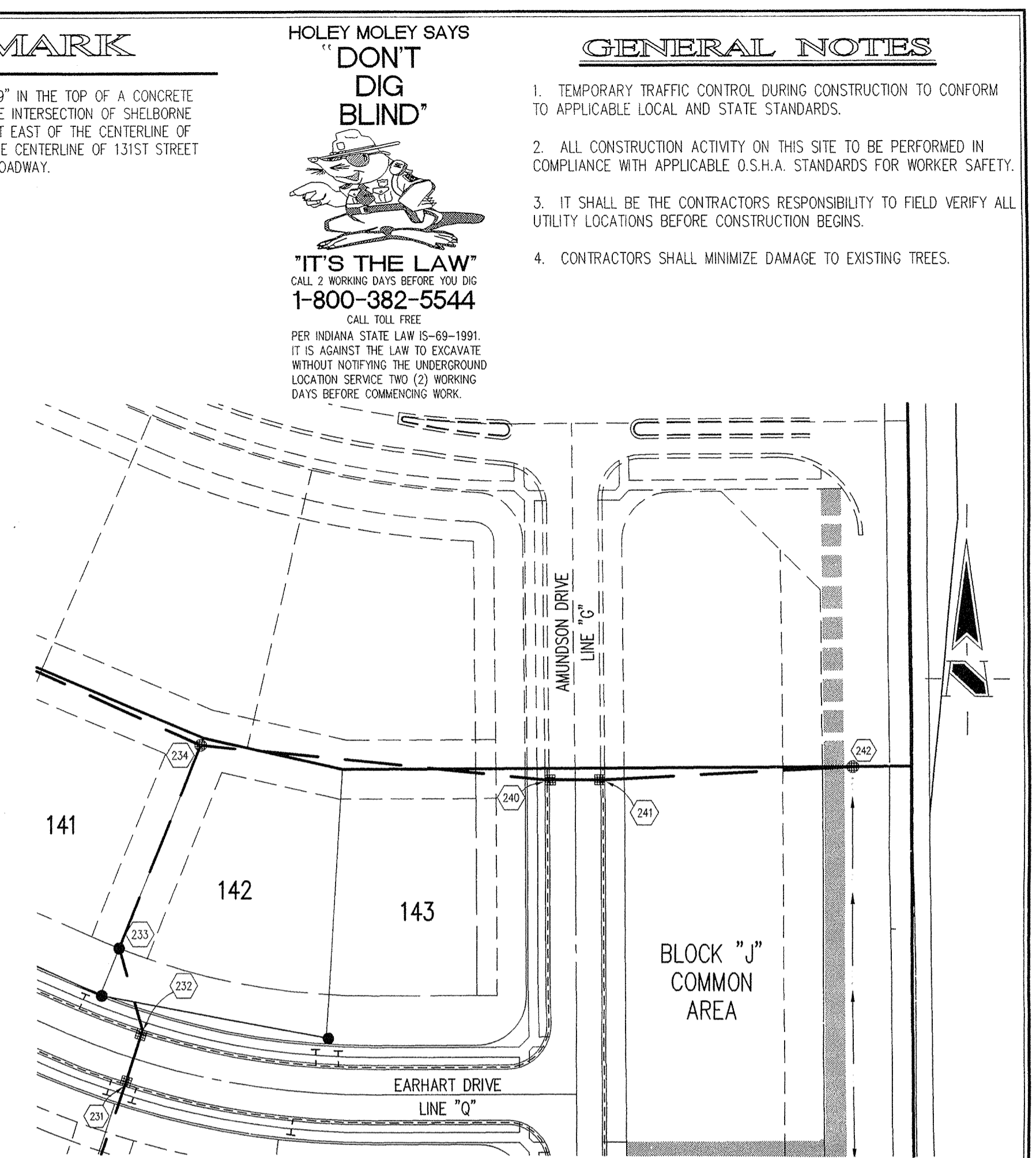
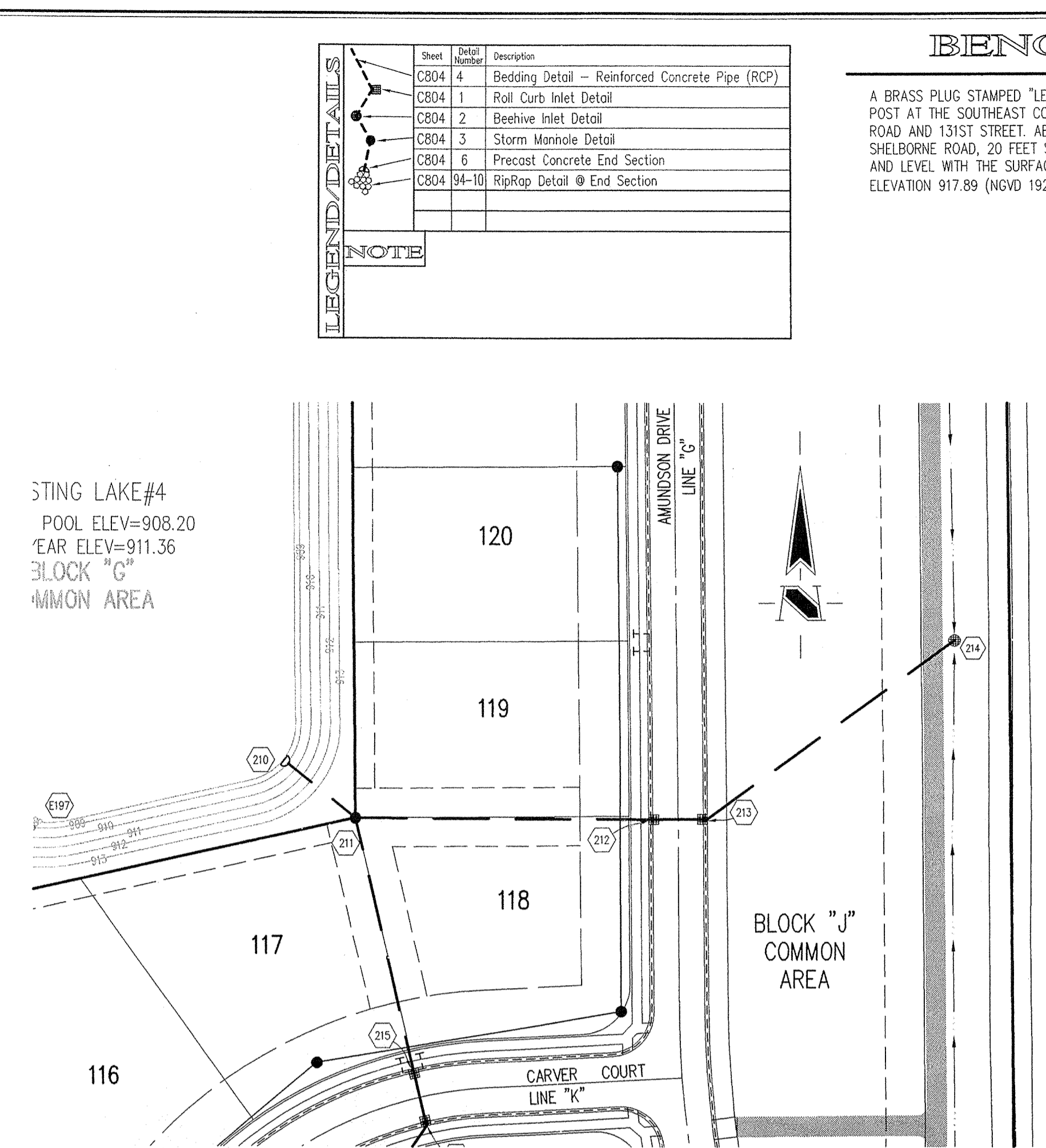
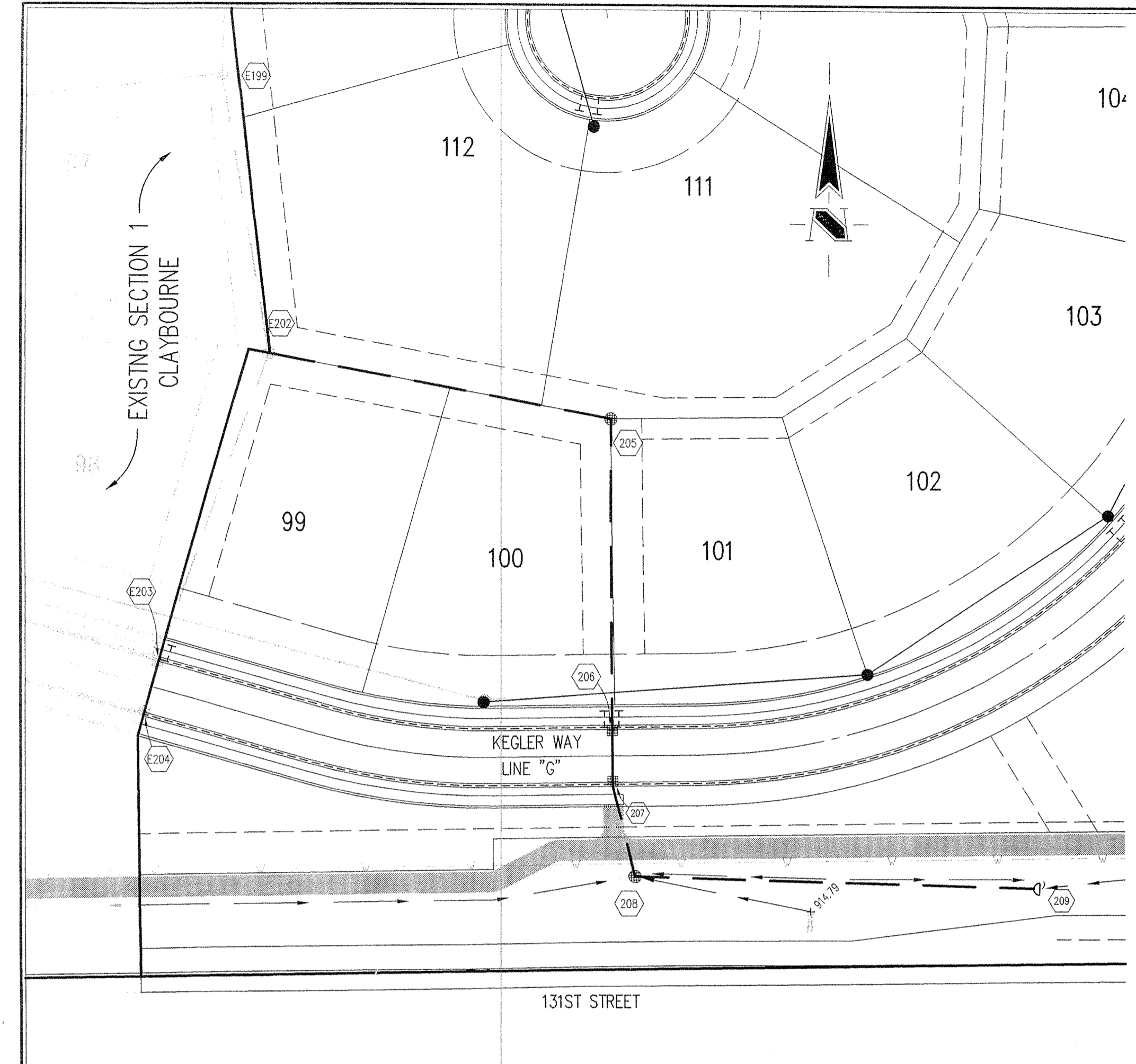
Architecture
 Civil Engineering
 Environmental Engineering
 Geotechnical Services
 GIS * LIS
 Home Builder Services
 Interior Design
 Land Surveying
 Landscape Architecture
 Transportation Engineering

CLAYBOURNE SECTION 2

CARMEL, INDIANA
BOOMERANG DEVELOPMENT, LLC
 FISHERS, INDIANA

DATE: 06/04/03 PROJECT NO.: 3690.002
 DRAWN BY: DRP CHECKED BY: JCC
 SHEET TITLE: STORM SEWER PLAN
 DRAWING FILES:
 R:\3\3690\002\DWG\C601
 XREF: R:\3\3690\002\DWG\STORM
 XREF: R:\3\3690\002\DWG\0005
 XREF: R:\3\3690\002\DWG\0005
 XREF: R:\3\3690\002\DWG\0005
 XREF: R:\3\3690\002\DWG\0005
 SHEET NO.: C601

This copy is from the Digital Archive of the Hamilton County Surveyor's Office, Noblesville, IN 46060



LEGEND/DETAILS

Sheet Number	Description
CB04 4	Bedding Detail - Reinforced Concrete Pipe (RCP)
CB04 1	Roll Curb Inlet Detail
CB04 2	Beehive Inlet Detail
CB04 3	Storm Manhole Detail
CB04 6	Precast Concrete End Section
CB04 94-10	RipRap Detail @ End Section

NOTE

BENCHMARK

A BRASS PLUG STAMPED "LEE 2 AZI 1989" IN THE TOP OF A CONCRETE POST AT THE SOUTHEAST CORNER OF THE INTERSECTION OF SHELBOURNE ROAD AND 131ST STREET, ABOUT 26 FEET EAST OF THE CENTERLINE OF SHELBOURNE ROAD, 20 FEET SOUTH OF THE CENTERLINE OF 131ST STREET AND LEVEL WITH THE SURFACE OF THE ROADWAY. ELEVATION 917.89 (NGVD 1929)

HOLEY MOLEY SAYS
"DON'T DIG BLIND"

"IT'S THE LAW"
 CALL 2 WORKING DAYS BEFORE YOU DIG
1-800-382-5544

CALL TOLL FREE
 PER INDIANA STATE LAW 15-69-1991
 IT IS AGAINST THE LAW TO EXCAVATE
 WITHOUT NOTIFYING THE UNDERGROUND
 LOCATION SERVICE TWO (2) WORKING
 DAYS BEFORE COMMENCING WORK.

GENERAL NOTES

- TEMPORARY TRAFFIC CONTROL DURING CONSTRUCTION TO CONFORM TO APPLICABLE LOCAL AND STATE STANDARDS.
- ALL CONSTRUCTION ACTIVITY ON THIS SITE TO BE PERFORMED IN COMPLIANCE WITH APPLICABLE O.S.H.A. STANDARDS FOR WORKER SAFETY.
- IT SHALL BE THE CONTRACTORS RESPONSIBILITY TO FIELD VERIFY ALL UTILITY LOCATIONS BEFORE CONSTRUCTION BEGINS.
- CONTRACTORS SHALL MINIMIZE DAMAGE TO EXISTING TREES.

This document is not to be used for any other project without the written consent of the Hamilton County Geographic Information System GIS. This document is considered an official record of the GIS.

Entry Date: 4/1/04
 Entered By: SLM

CURT CROSS
 REGISTERED
 No. 920350
 STATE OF INDIANA
 PROFESSIONAL ENGINEER

DATE: 2/23/04

THIS DRAWING AND THE IDEAS, DESIGNS AND CONCEPTS CONTAINED HEREIN ARE THE EXCLUSIVE INTELLECTUAL PROPERTY OF THE SCHNEIDER CORPORATION, AND ARE NOT TO BE USED OR REPRODUCED IN WHOLE OR IN PART, WITHOUT THE WRITTEN CONSENT OF THE SCHNEIDER CORPORATION.

© COPYRIGHTED BY THE SCHNEIDER CORP. (2003)

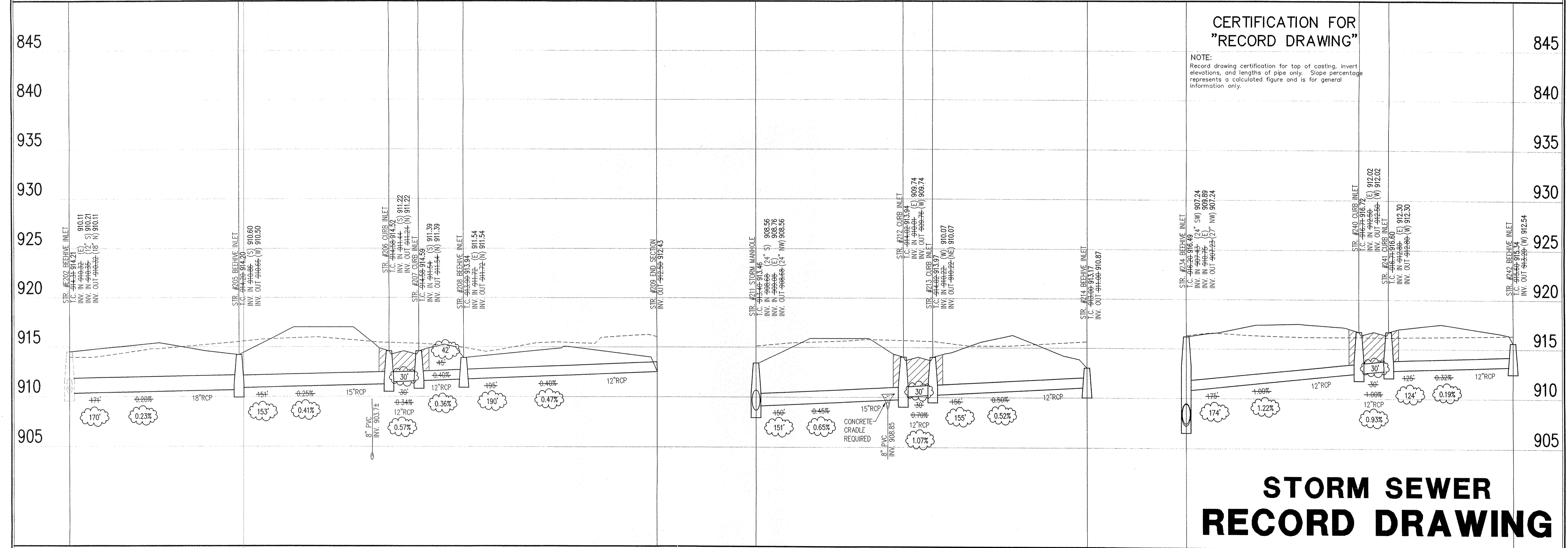
Schneider

THE SCHNEIDER CORPORATION
 Historic Fort Harrison
 8901 Otis Avenue
 Indianapolis, IN 46216-1037
 Telephone: 317.826.7100
 Fax: 317.826.7200
 www.schneidercorp.com

Architecture
 Civil Engineering
 Environmental Engineering
 Geotechnical Services
 GIS * LIS
 Home Builder Services
 Interior Design
 Land Surveying
 Landscape Architecture
 Transportation Engineering

STORM SEWER PLAN

SCALE: 1"=50'



CERTIFICATION FOR "RECORD DRAWING"

NOTE:
 Record drawing certification for top of casting, invert elevations, and lengths of pipe only. Slope percentage represents a calculated figure and is for general information only.

STORM SEWER RECORD DRAWING

STORM SEWER PROFILE

LEGEND

	Existing Grade
	New Grade
	Granular Backfill

SCALE: HORZ.: 1"=50'
 VERT.: 1"=5'

CLAYBOURNE SECTION 2

CARMEL, INDIANA
BOOMERANG DEVELOPMENT, LLC
 FISHERS, INDIANA

DATE: 06/04/03	PROJECT NO.: 3690.002
DRAWN BY: DRP	CHECKED BY: JCC
SHEET TITLE: STORM SEWER PLAN	
DRAWING FILES: R:\3690\002\DWG\C601 XREF: R:\3690\002\DWG\STORM XREF: R:\3690\001\DWG\0005 XREF: R:\3690\002\DWG\0005 XREF: R:\3690\003\DWG\0005	

SHEET NO.: **C602**

BENCHMARK

A BRASS PLUG STAMPED "LEE 2 AZI 1989" IN THE TOP OF A CONCRETE POST AT THE SOUTHEAST CORNER OF THE INTERSECTION OF SHELBORNE ROAD AND 131ST STREET, ABOUT 26 FEET EAST OF THE CENTERLINE OF SHELBORNE ROAD, 20 FEET SOUTH OF THE CENTERLINE OF 131ST STREET AND LEVEL WITH THE SURFACE OF THE ROADWAY. ELEVATION 917.89 (NGVD 1929)

GENERAL NOTES

1. TEMPORARY TRAFFIC CONTROL DURING CONSTRUCTION TO CONFORM TO APPLICABLE LOCAL AND STATE STANDARDS.
2. ALL CONSTRUCTION ACTIVITY ON THIS SITE TO BE PERFORMED IN COMPLIANCE WITH APPLICABLE O.S.H.A. STANDARDS FOR WORKER SAFETY.
3. IT SHALL BE THE CONTRACTORS RESPONSIBILITY TO FIELD VERIFY ALL UTILITY LOCATIONS BEFORE CONSTRUCTION BEGINS.
4. CONTRACTORS SHALL MINIMIZE DAMAGE TO EXISTING TREES.

LEGEND DETAILS

Sheet Number	Description
C804 4	Bedding Detail - Reinforced Concrete Pipe (RCP)
C804 1	Roll Curb Inlet Detail
C804 2	Beehive Inlet Detail
C804 3	Storm Manhole Detail
C804 6	Precast Concrete End Section
C804 9A-10	RipRap Detail @ End Section

CERTIFICATION FOR "RECORD DRAWING"

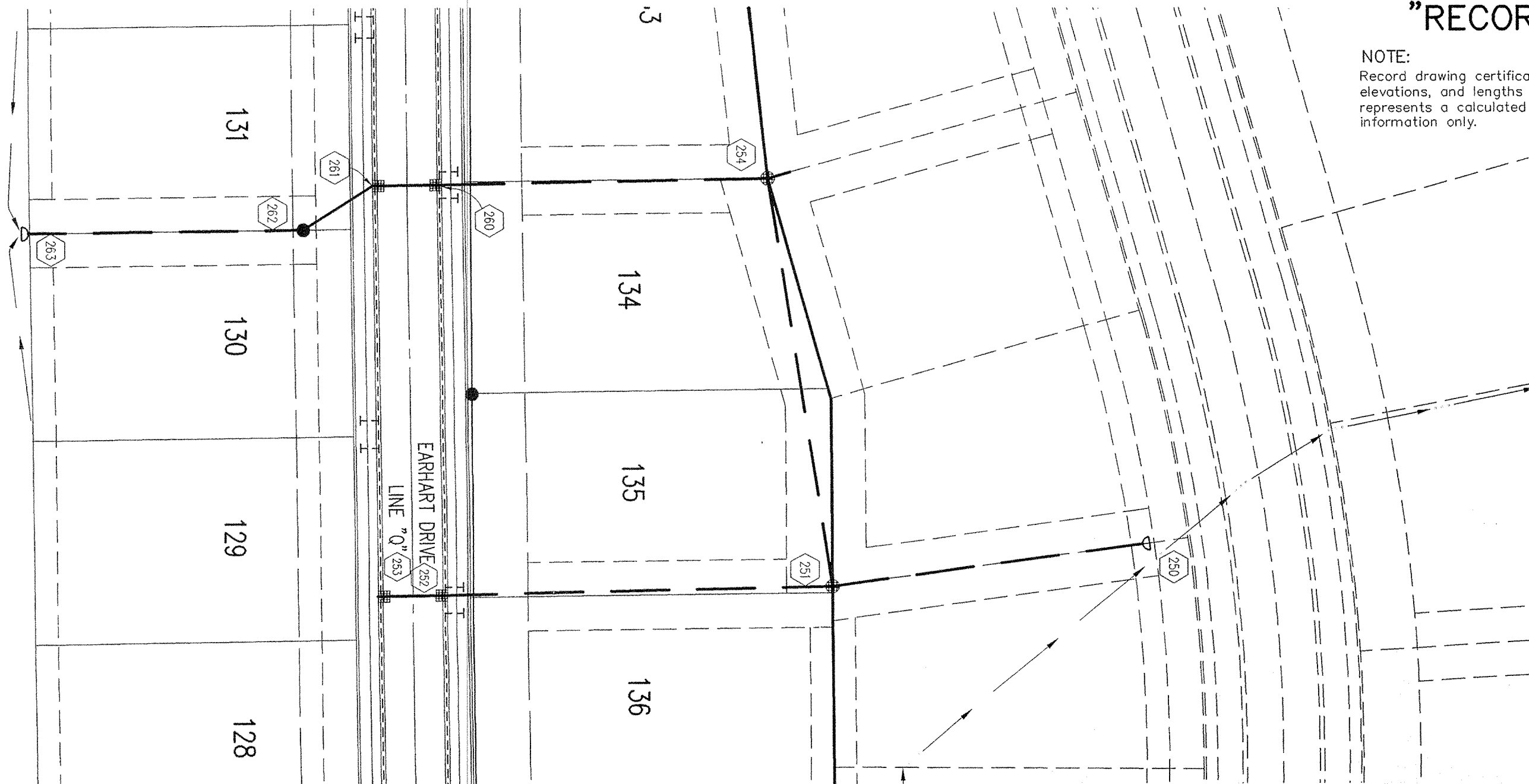
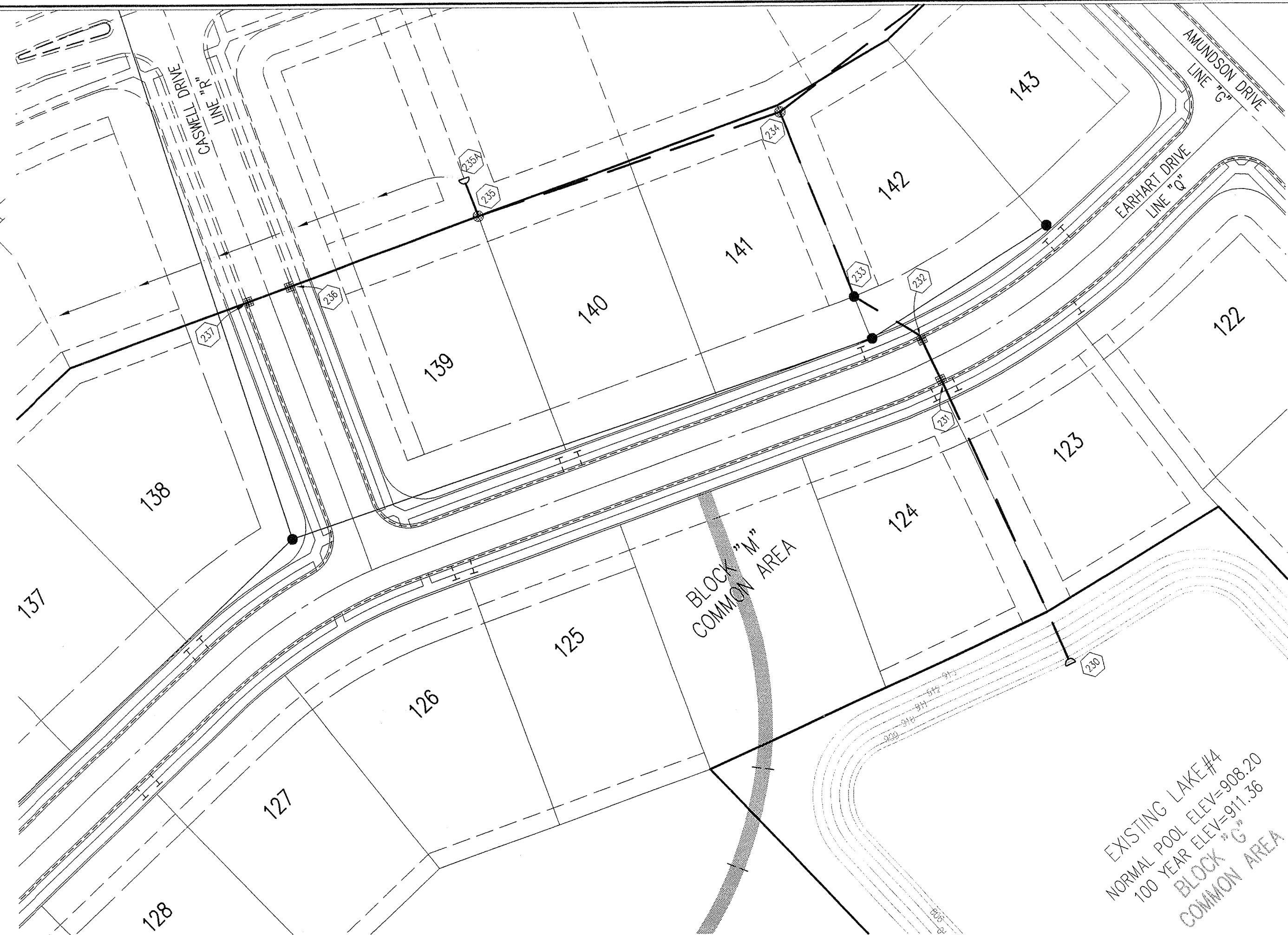
NOTE: Record drawing certification for top of casting, invert elevations, and lengths of pipe only. Slope percentage represents a calculated figure and is for general information only.

HOLEY MOLEY SAYS
"DON'T DIG BLIND"



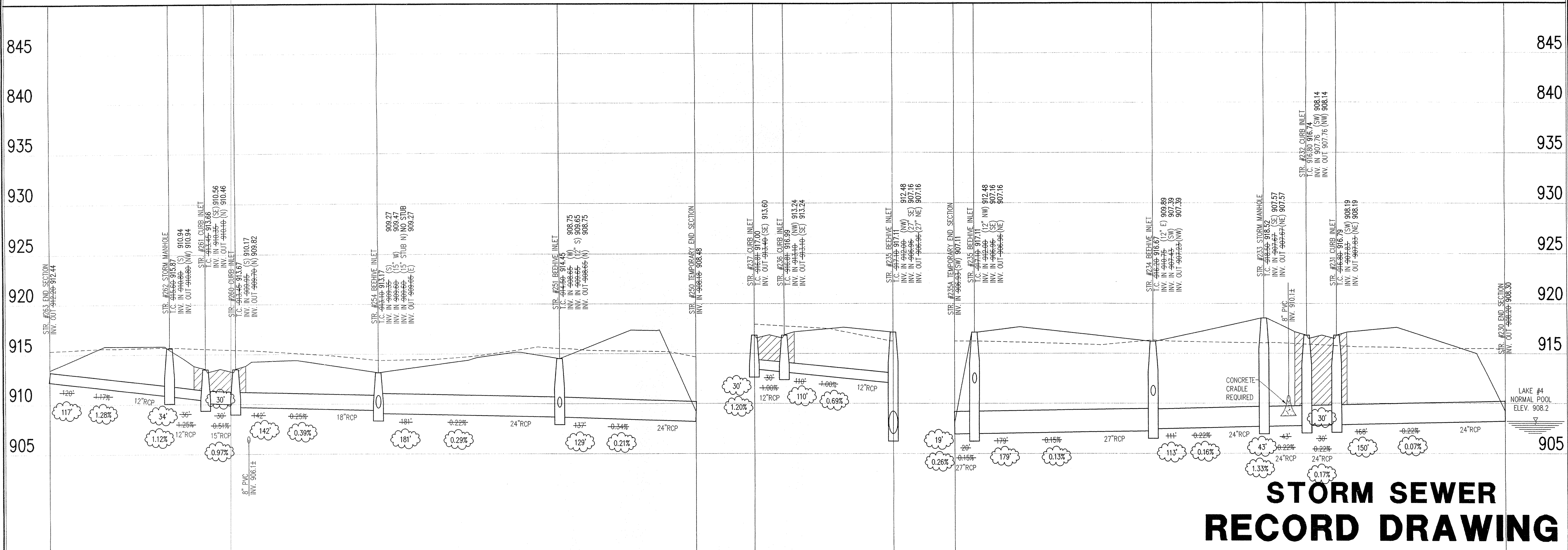
"IT'S THE LAW"
CALL 2 WORKING DAYS BEFORE YOU DIG
1-800-382-5544

CALL TOLL FREE
PER INDIANA STATE LAW 15-69-1191,
IT IS AGAINST THE LAW TO EXCAVATE
WITHOUT NOTIFYING THE UNDERGROUND
LOCATION SERVICE TWO (2) WORKING
DAYS BEFORE COMMENCING WORK.



STORM SEWER PLAN

SCALE: 1"=50'



STORM SEWER RECORD DRAWING

LEGEND

	Existing Grade
	New Grade
	Granular Backfill

SCALE: HORZ.: 1"=50'
VERT.: 1"=5'

STORM SEWER PROFILE

This information was prepared for input into the Hamilton County Geographic Information System and is not to be used or reproduced, in whole or in part, without the written consent of the SCHNEIDER CORPORATION.
Date: 06/04/03
Entered By: SLM

J. LORT CROSSY
REGISTERED
No. 920350
STATE OF INDIANA
PROFESSIONAL ENGINEER
DATE: 01/23/03
THIS DRAWING AND THE IDEAS, DESIGNS AND CONCEPTS CONTAINED HEREIN ARE THE EXCLUSIVE INTELLECTUAL PROPERTY OF THE SCHNEIDER CORPORATION, AND ARE NOT TO BE USED OR REPRODUCED, IN WHOLE OR IN PART, WITHOUT THE WRITTEN CONSENT OF THE SCHNEIDER CORPORATION.
© COPYRIGHTED BY THE SCHNEIDER CORP. (2003)

Schneider

THE SCHNEIDER CORPORATION
Historic Fort Harrison
8901 Otis Avenue
Indianapolis, IN 46216-1037
Telephone: 317.826.7100
Fax: 317.826.7200
www.schneidercorp.com

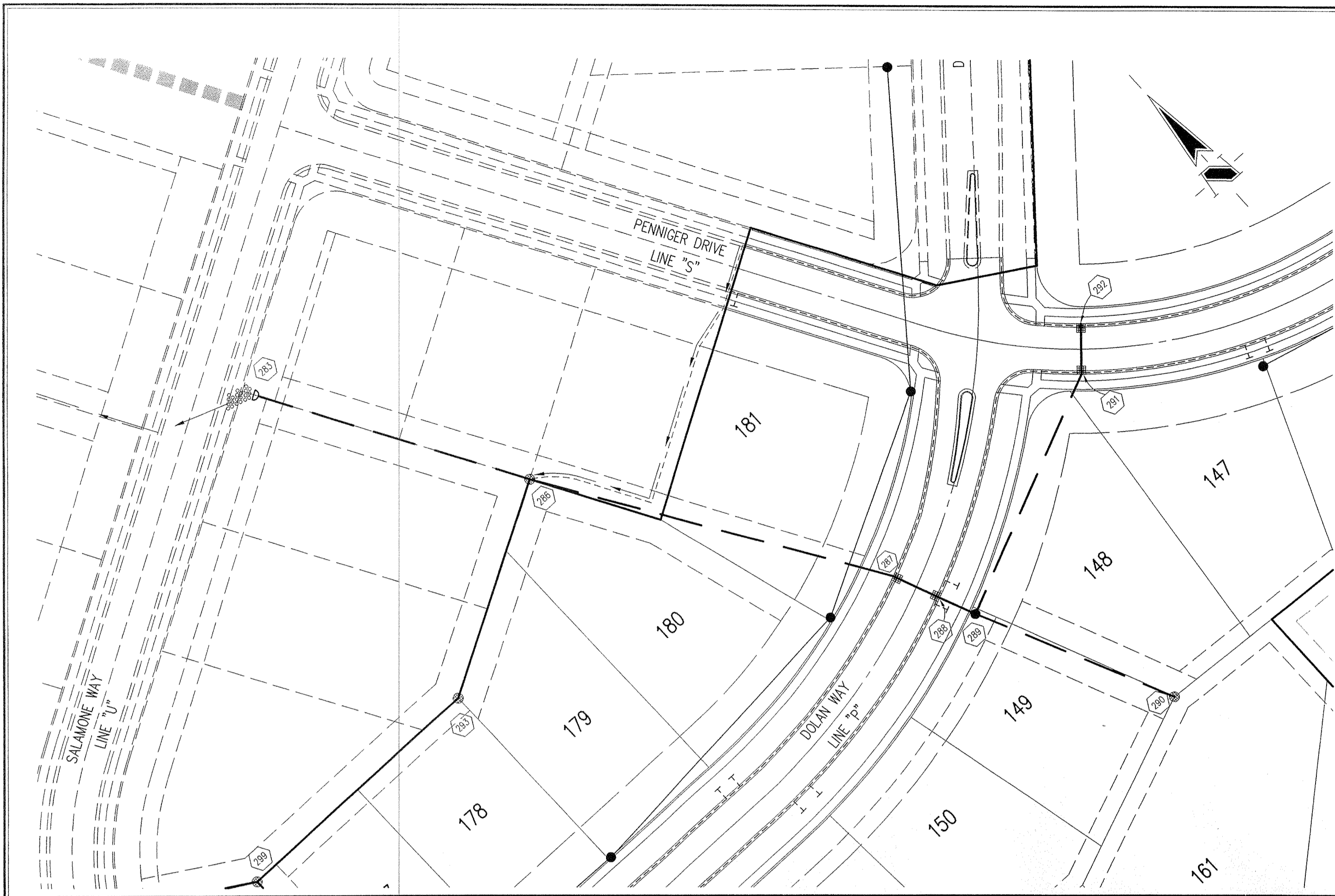
Architecture
Civil Engineering
Environmental Engineering
Geotechnical Services
GIS + LIS
Home Builder Services
Interior Design
Land Surveying
Landscape Architecture
Transportation Engineering

CLAYBOURNE SECTION 2

CARMEL, INDIANA
BOOMERANG DEVELOPMENT, LLC
FISHERS, INDIANA

DATE: 06/04/03	PROJECT NO.: 3690.002
DRAWN BY: DRP	CHECKED BY: JCC
SHEET TITLE: STORM SEWER PLAN	
DRAWING FILES: R:\3K\3690\002\DWG\S001 R:\3K\3690\002\DWG\S002 R:\3K\3690\002\DWG\S003 R:\3K\3690\002\DWG\S004 R:\3K\3690\002\DWG\S005 R:\3K\3690\002\DWG\S006	

SHEET NO.: **C603**



HOLEY MOLEY SAYS
"DON'T DIG BLIND"

"IT'S THE LAW"
 CALL 2 WORKING DAYS BEFORE YOU DIG
1-800-382-5544
 CALL TOLL FREE
 PER INDIANA STATE LAW 15-69-1091,
 IT IS AGAINST THE LAW TO EXCAVATE
 WITHOUT NOTIFYING THE UNDERGROUND
 LOCATION SERVICE TWO (2) WORKING
 DAYS BEFORE COMMENCING WORK.

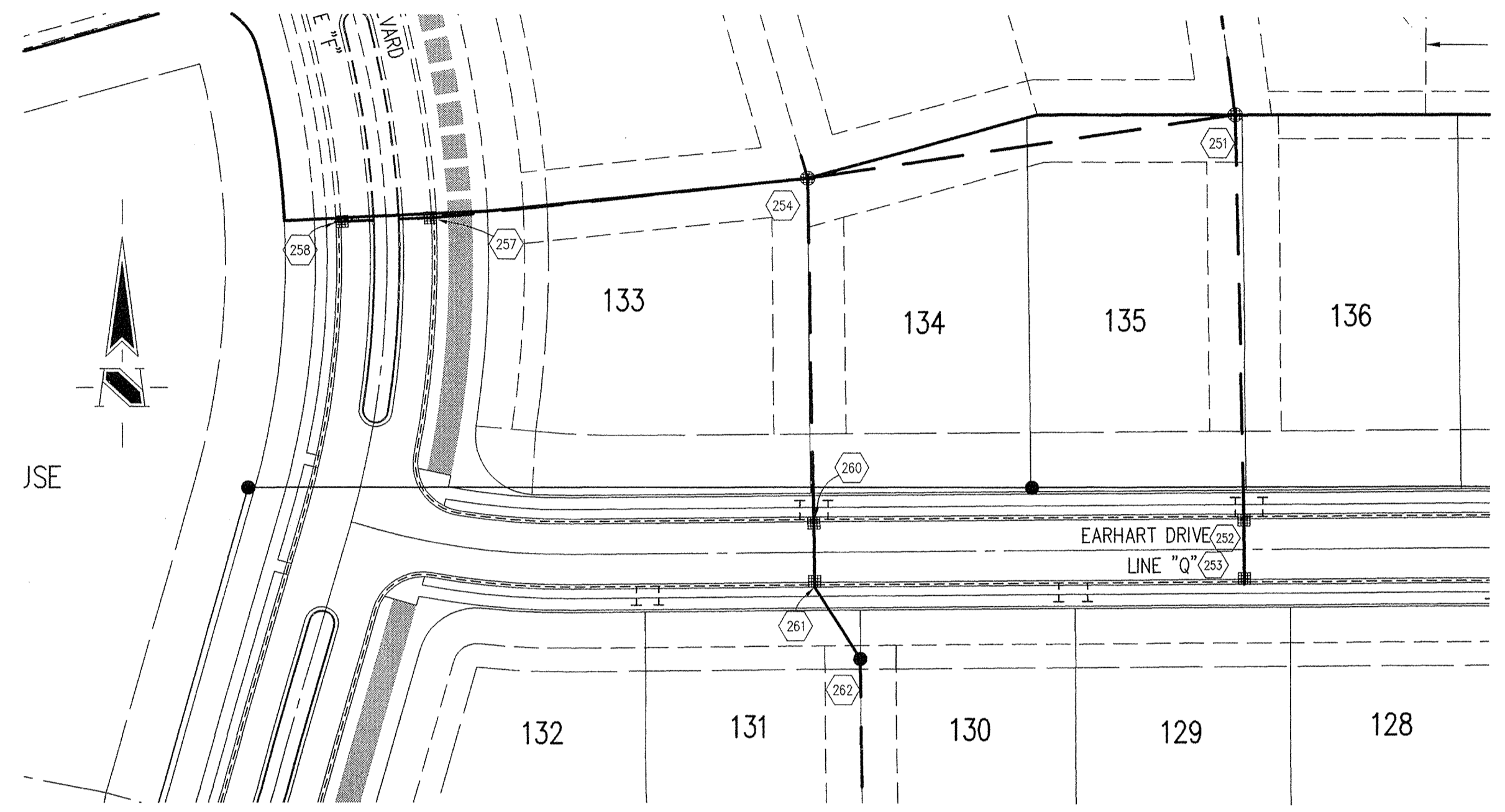
BENCHMARK

A BRASS PLUG STAMPED "LEE 2 AZI 1989" IN THE TOP OF A CONCRETE POST AT THE SOUTHEAST CORNER OF THE INTERSECTION OF SHELBORNE ROAD AND 131ST STREET, ABOUT 26 FEET EAST OF THE CENTERLINE OF SHELBORNE ROAD, 20 FEET SOUTH OF THE CENTERLINE OF 131ST STREET AND LEVEL WITH THE SURFACE OF THE ROADWAY.
 ELEVATION 917.89 (NGVD 1929)

Sheet	Detail	Description
C804 4		Bedding Detail - Reinforced Concrete Pipe (RCP)
C804 1		Roll Curb Inlet Detail
C804 2		Beehive Inlet Detail
C804 3		Storm Manhole Detail
C804 6		Precast Concrete End Section
C804 9A-10		RipRap Detail @ End Section

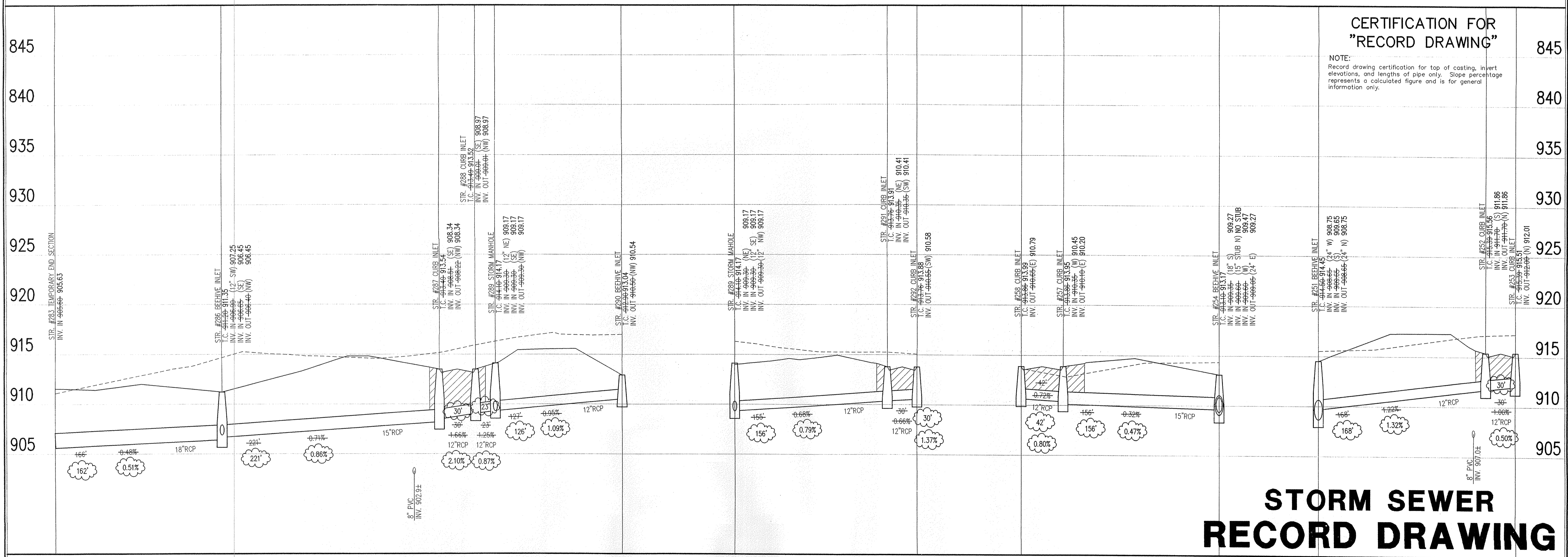
GENERAL NOTES

- TEMPORARY TRAFFIC CONTROL DURING CONSTRUCTION TO CONFORM TO APPLICABLE LOCAL AND STATE STANDARDS.
- ALL CONSTRUCTION ACTIVITY ON THIS SITE TO BE PERFORMED IN COMPLIANCE WITH APPLICABLE O.S.H.A. STANDARDS FOR WORKER SAFETY.
- IT SHALL BE THE CONTRACTORS RESPONSIBILITY TO FIELD VERIFY ALL UTILITY LOCATIONS BEFORE CONSTRUCTION BEGINS.
- CONTRACTORS SHALL MINIMIZE DAMAGE TO EXISTING TREES.



STORM SEWER PLAN

SCALE: 1"=50'



CERTIFICATION FOR "RECORD DRAWING"

NOTE:
 Record drawing certification for top of casting, invert elevations, and lengths of pipe only. Slope percentage represents a calculated figure and is for general information only.

STORM SEWER RECORD DRAWING

STORM SEWER PROFILE

LEGEND		
	Existing Grade	
	New Grade	
	Granular Backfill	

SCALE: HORZ.: 1"=50'
 VERT.: 1"=5'

REVISIONS:
 LDRP 08/15/03 REVISE STORM SEWER

This information was gathered for input into the Hamilton County Geographic Information System (GIS) and is not to be used or reproduced, in whole or in part, without the written consent of the SCHNEIDER CORPORATION.

Entry Date: 6-1-06
 Entered By: SLM

COURT CROSSBY
 REGISTERED
 No. 920350
 STATE OF INDIANA
 PROFESSIONAL ENGINEER

DATE: 4/23/04

THIS DRAWING AND THE IDEAS, DESIGN AND CONCEPTS CONTAINED HEREIN ARE THE EXCLUSIVE INTELLECTUAL PROPERTY OF THE SCHNEIDER CORPORATION, AND ARE NOT TO BE USED OR REPRODUCED, IN WHOLE OR IN PART, WITHOUT THE WRITTEN CONSENT OF THE SCHNEIDER CORPORATION.

© COPYRIGHTED BY THE SCHNEIDER CORP. (2003)

Schneider

THE SCHNEIDER CORPORATION
 Historic Fort Harrison
 8901 Otis Avenue
 Indianapolis, IN 46216-1037
 Telephone: 317.826.7100
 Fax: 317.826.7200
 www.schneidercorp.com

Architecture
 Civil Engineering
 Environmental Engineering
 Geotechnical Services
 GIS * LIS
 Home Builder Services
 Interior Design
 Land Surveying
 Landscape Architecture
 Transportation Engineering

CLAYBOURNE SECTION 2

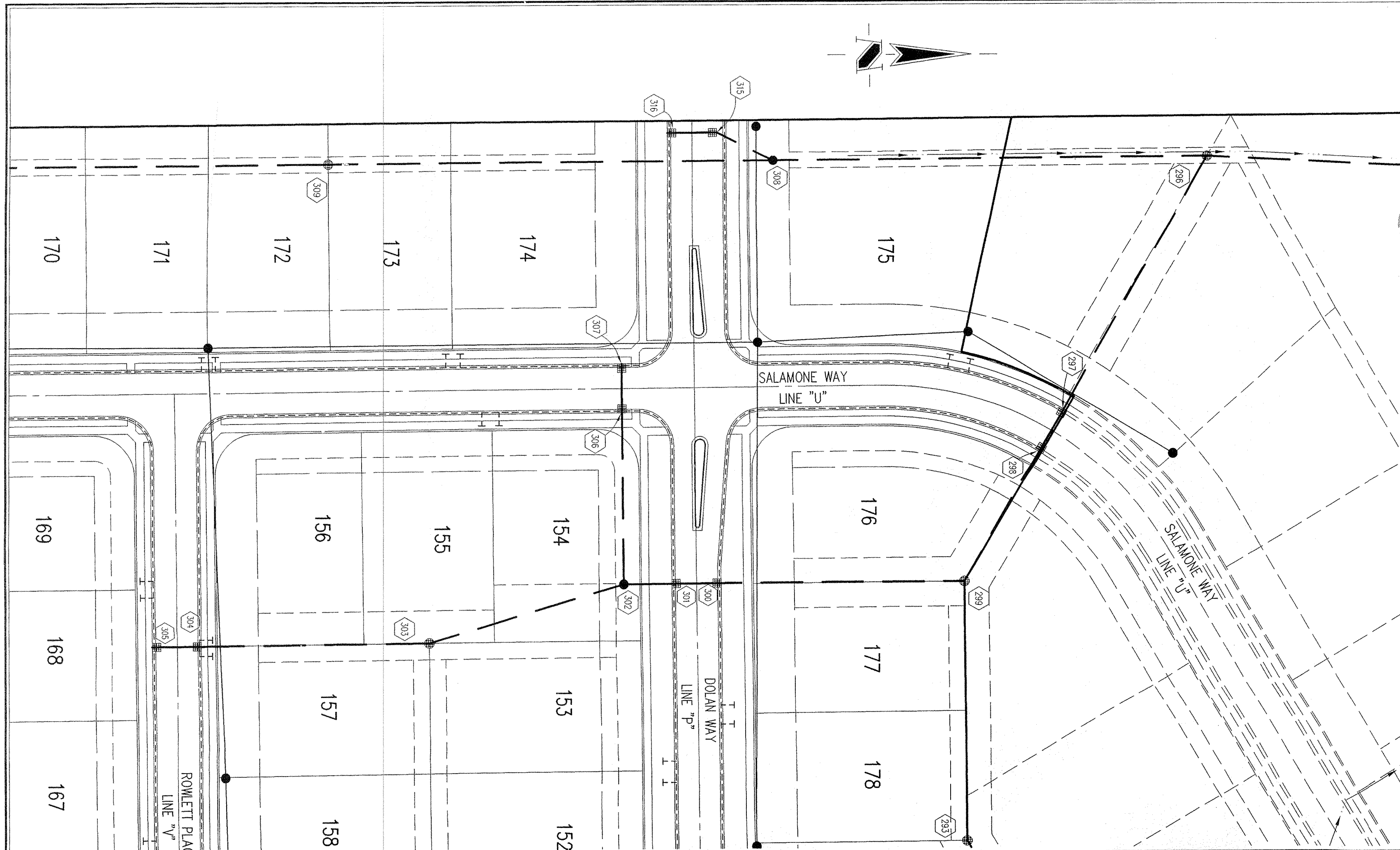
CARMEL, INDIANA

BOOMERANG DEVELOPMENT, LLC
 FISHERS, INDIANA

DATE: 06/04/03 PROJECT NO.: 3690.002
 DRAWN BY: DRP CHECKED BY: JCC
 SHEET TITLE: STORM SEWER PLAN

DRAWING FILES:
 R:\3\3690\002\DWGS\0601
 XREF: R:\3\3690\002\DWGS\STORM
 XREF: R:\3\3690\001\DWGS\0005
 XREF: R:\3\3690\001\DWGS\0025
 XREF: R:\3\3690\003\DWGS\0035

SHEET NO.: **C604**



HOLEY MOLEY SAYS
"DON'T DIG BLIND"

"IT'S THE LAW"
 CALL 2 WORKING DAYS BEFORE YOU DIG
1-800-382-5544
 CALL TOLL FREE
 PER INDIANA STATE LAW 15-69-1991
 IT IS AGAINST THE LAW TO EXCAVATE
 WITHOUT NOTIFYING THE UNDERGROUND
 LOCATION SERVICE TWO (2) WORKING
 DAYS BEFORE COMMENCING WORK.

Sheet	Detail Number	Description
C804	4	Bedding Detail - Reinforced Concrete Pipe (RCP)
C804	1	Roll Curb Inlet Detail
C804	2	Beehive Inlet Detail
C804	3	Storm Manhole Detail
C804	6	Precast Concrete End Section
C804	94-10	RipRap Detail @ End Section

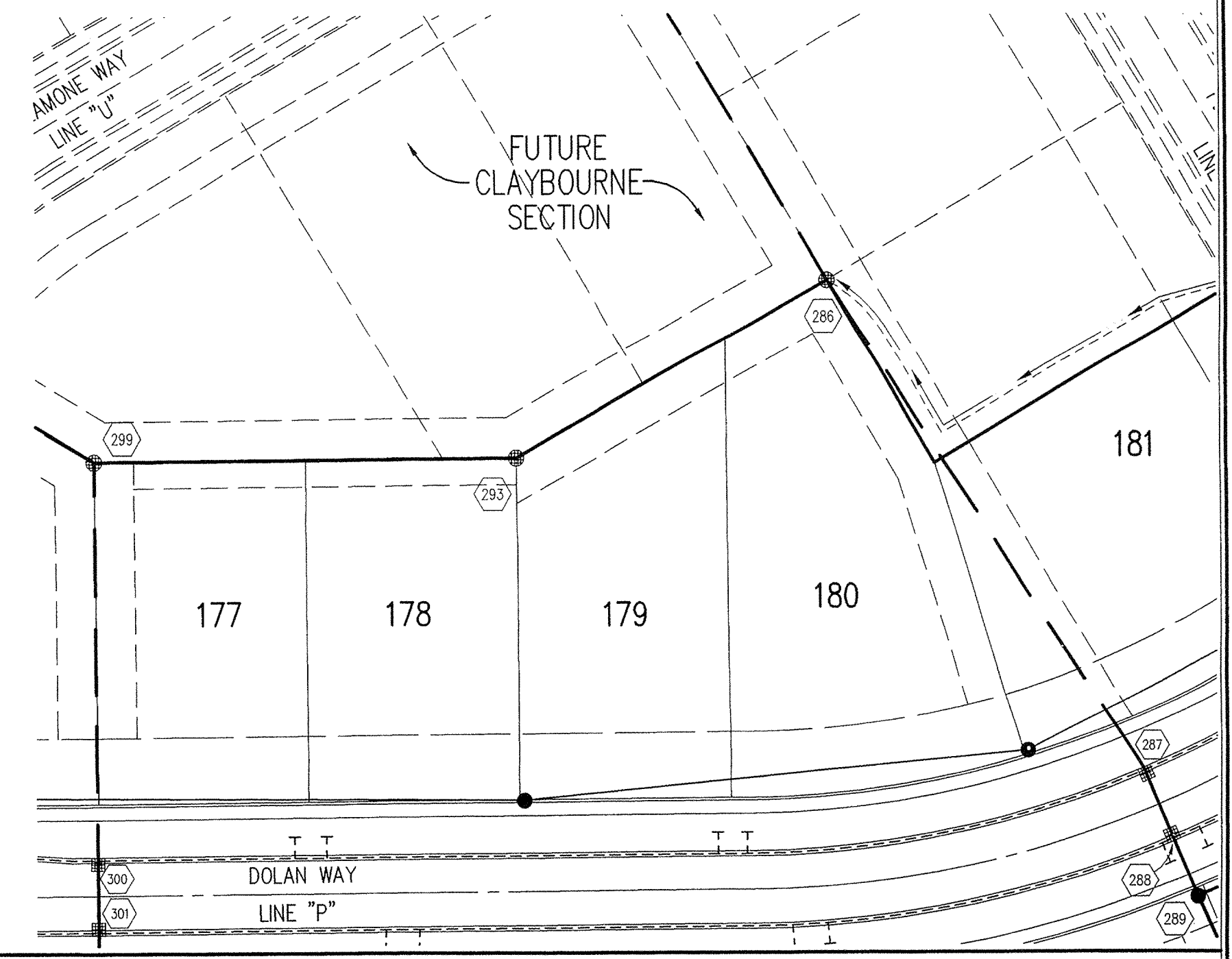
- GENERAL NOTES**
- TEMPORARY TRAFFIC CONTROL DURING CONSTRUCTION TO CONFORM TO APPLICABLE LOCAL AND STATE STANDARDS.
 - ALL CONSTRUCTION ACTIVITY ON THIS SITE TO BE PERFORMED IN COMPLIANCE WITH APPLICABLE O.S.H.A. STANDARDS FOR WORKER SAFETY.
 - IT SHALL BE THE CONTRACTORS RESPONSIBILITY TO FIELD VERIFY ALL UTILITY LOCATIONS BEFORE CONSTRUCTION BEGINS.
 - CONTRACTORS SHALL MINIMIZE DAMAGE TO EXISTING TREES.

REVISIONS:
 (1) PIPING (15) (15) REVERSE STORM SEWER

This information was prepared for use in the Hamilton County Geographic Information System (GIS). This document is considered an official record of the Hamilton County, Indiana Office of the Hamilton County Surveyor.
 Entry Date: 6/1/03
 Entered By: SLA

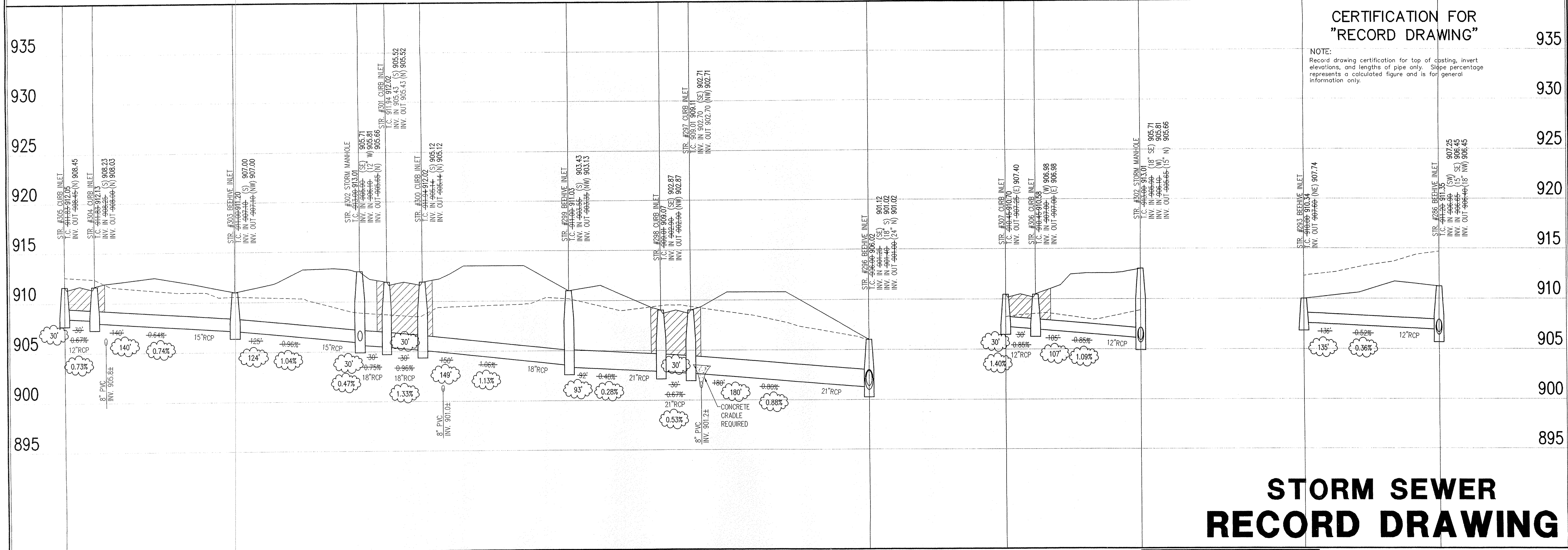
BENCHMARK

A BRASS PLUG STAMPED "LEE 2 AZI 1989" IN THE TOP OF A CONCRETE POST AT THE SOUTHEAST CORNER OF THE INTERSECTION OF SHELBORNE ROAD AND 131ST STREET, ABOUT 26 FEET EAST OF THE CENTERLINE OF SHELBORNE ROAD, 20 FEET SOUTH OF THE CENTERLINE OF 131ST STREET AND LEVEL WITH THE SURFACE OF THE ROADWAY.
 ELEVATION 917.89 (NGVD 1929)



STORM SEWER PLAN

SCALE: 1"=50'



CERTIFICATION FOR "RECORD DRAWING"

NOTE:
 Record drawing certification for top of casing, invert elevations, and lengths of pipe only. Slope percentage represents a calculated figure and is for general information only.

STORM SEWER RECORD DRAWING

STORM SEWER PROFILE

LEGEND

	Existing Grade
	New Grade
	Granular Backfill

SCALE: HORZ.: 1"=50'
 VERT.: 1"=5'

COURT CROSBY
 REGISTERED
 No. 920350
 STATE OF INDIANA
 PROFESSIONAL ENGINEER

DATE: 6/1/03
 THIS DRAWING AND THE IDEAS, DESIGNS AND CONCEPTS CONTAINED HEREIN ARE THE EXCLUSIVE INTELLECTUAL PROPERTY OF THE SCHNEIDER CORPORATION, AND ARE NOT TO BE USED OR REPRODUCED, IN WHOLE OR IN PART, WITHOUT THE WRITTEN CONSENT OF THE SCHNEIDER CORPORATION.
 © COPYRIGHTED BY THE SCHNEIDER CORP. (2003)

Schneider

THE SCHNEIDER CORPORATION
 Historic Fort Harrison
 8901 Otis Avenue
 Indianapolis, IN 46216-1037
 Telephone: 317.826.7100
 Fax: 317.826.7200
 www.schneidercorp.com

Architecture
 Civil Engineering
 Environmental Engineering
 Geotechnical Services
 GIS + LIS
 Home Builder Services
 Interior Design
 Land Surveying
 Landscape Architecture
 Transportation Engineering

CLAYBOURNE SECTION 2

CARMEL, INDIANA
BOOMERANG DEVELOPMENT, LLC
 FISHERS, INDIANA

DATE: 06/04/03	PROJECT NO.: 3690.002
DRAWN BY: DRP	CHECKED BY: JCC
SHEET TITLE: STORM SEWER PLAN	
DRAWING FILES: R:\JK\3690\002\DWG\CS\0601 R:\JK\3690\002\DWG\CS\0602 R:\JK\3690\002\DWG\CS\0603 R:\JK\3690\002\DWG\CS\0604 R:\JK\3690\002\DWG\CS\0605 R:\JK\3690\002\DWG\CS\0606 R:\JK\3690\002\DWG\CS\0607 R:\JK\3690\002\DWG\CS\0608 R:\JK\3690\002\DWG\CS\0609 R:\JK\3690\002\DWG\CS\0610	

SHEET NO.: **C605**